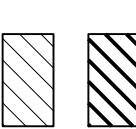


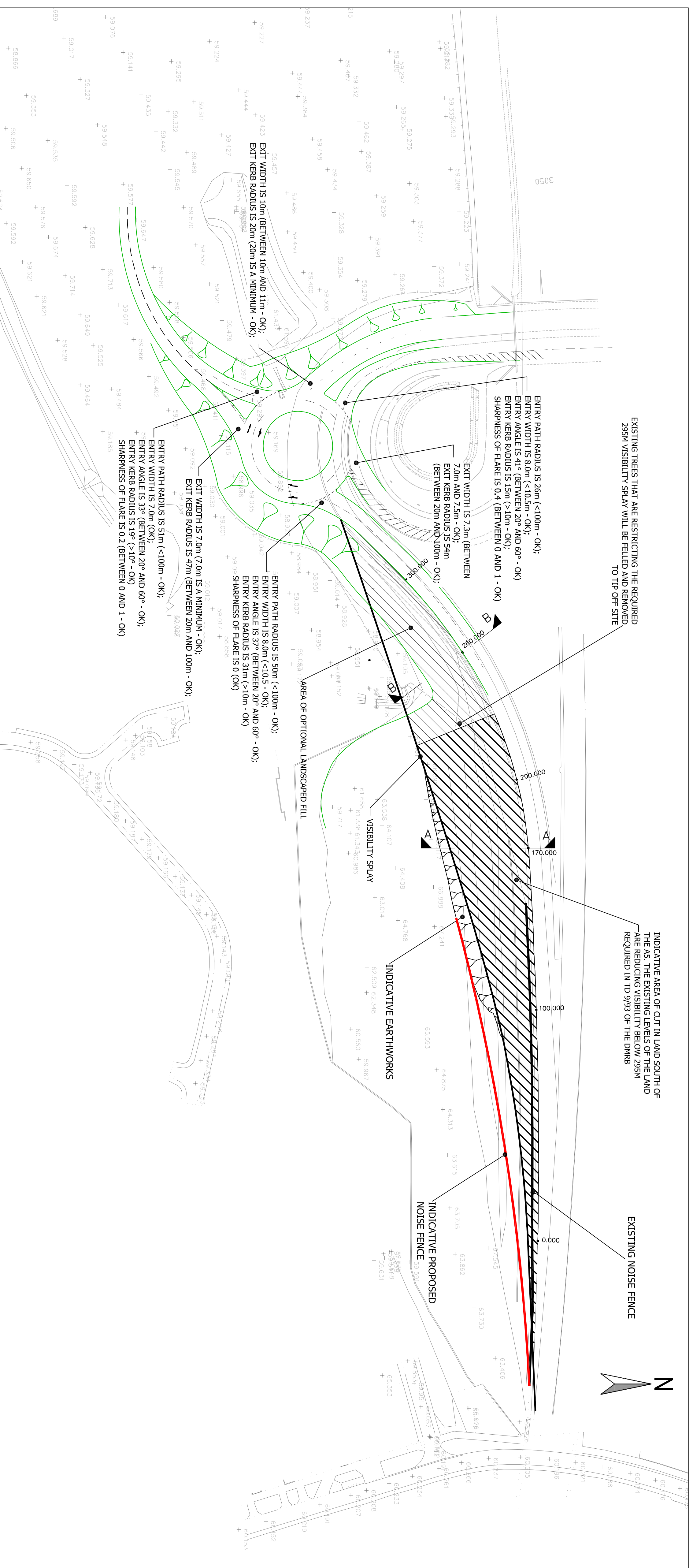


**NOTES**

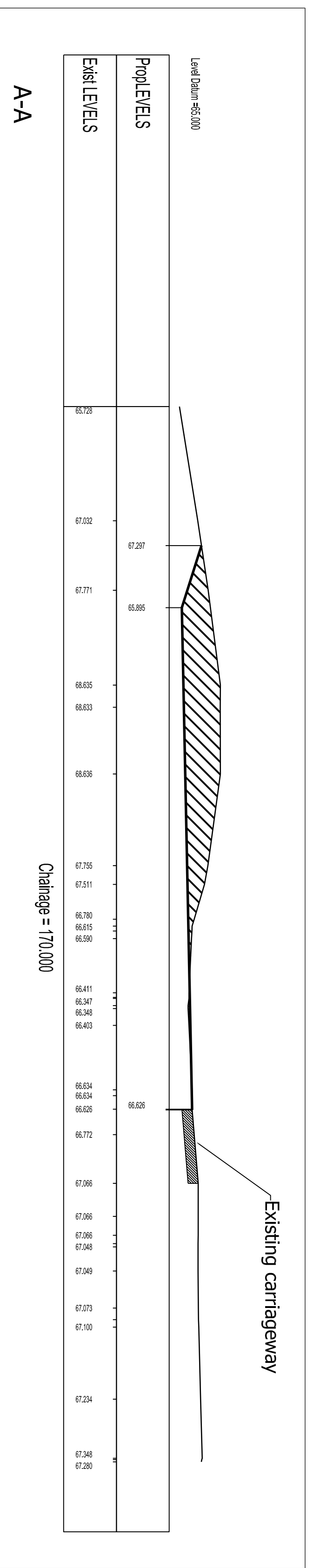
- 1) AREAS OF CUT AND FILL ARE ONLY INDICATIVE.
- 2) SOME OF THE VOLUME OF CUT CAN BE RELOCATED TO THE AREA OF LANDSCAPED FILL. THE EXCESS CUT MATERIAL WILL BE STORED ON THE CONTRACTOR'S SITE AND CARTED TO TIP.
- 3) THE VISIBILITY REQUIREMENTS ARE DERIVED FROM TABLE 3 IN TD 9/93 OF THE DESIGN MANUAL FOR ROADS AND BRIDGES, VOLUME 6.
- 4) EXISTING NOISE FENCING ADJACENT TO THE CARRIAGEWAY WILL BE TAKEN DOWN TO ACHIEVE THE REQUIRED VISIBILITY. NEW FENCING COULD BE SITED BEYOND THE VISIBILITY ENVELOPE.

**KEY:**

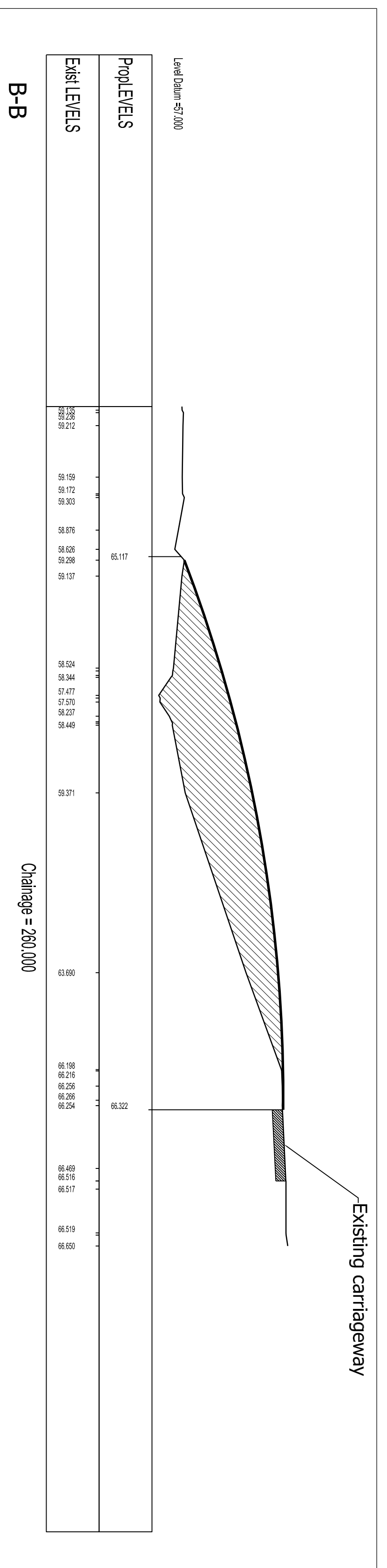
	CUT
	FILL
	ALTERED ROUNDABOUT LAYOUT TO COMPLY WITH TD16/07 OF THE DMRB



SCALE 1:1000



A-A



B-B

**FOR APPROVAL**

REV	DESCRIPTION	EM	DS	DS	DATE
A	AMENDED TO COMMENTS OF RSA 1				13.02.14
		BY	CHK	APP	DATE

CLIENT: AUCOTT DEVELOPERS LTD

EXECUTIVE PARK  
 AVALON WAY  
 ANSTEY  
 LEICESTER  
 LE7 7GR  
 TEL: +44 (0)116 234 8000  
 FAX: +44 (0)116 234 8001  
 e-mail: leicester@wvg.com



Project: A5 TAMWORTH  
 BITTERSCLOTE JUNCTION

Drawing Title: PROPOSED ROUNDABOUT

Scale @	AT	Drawn	Date	Checked	Date	Approved	Date
AS SHOWN	DAF	02/07/13	AT	02/07/13	DS	02/07/13	
Project No.	Office	Type	Drawing No.	Revision			
A07/3835	35	12		002			A