

# **Polling District, Places & Stations Review 2013**

**Final Scheme**



# Contents

	<b>Page Number</b>
Final Polling Scheme by Polling District	1
Alphabetical Street List	48



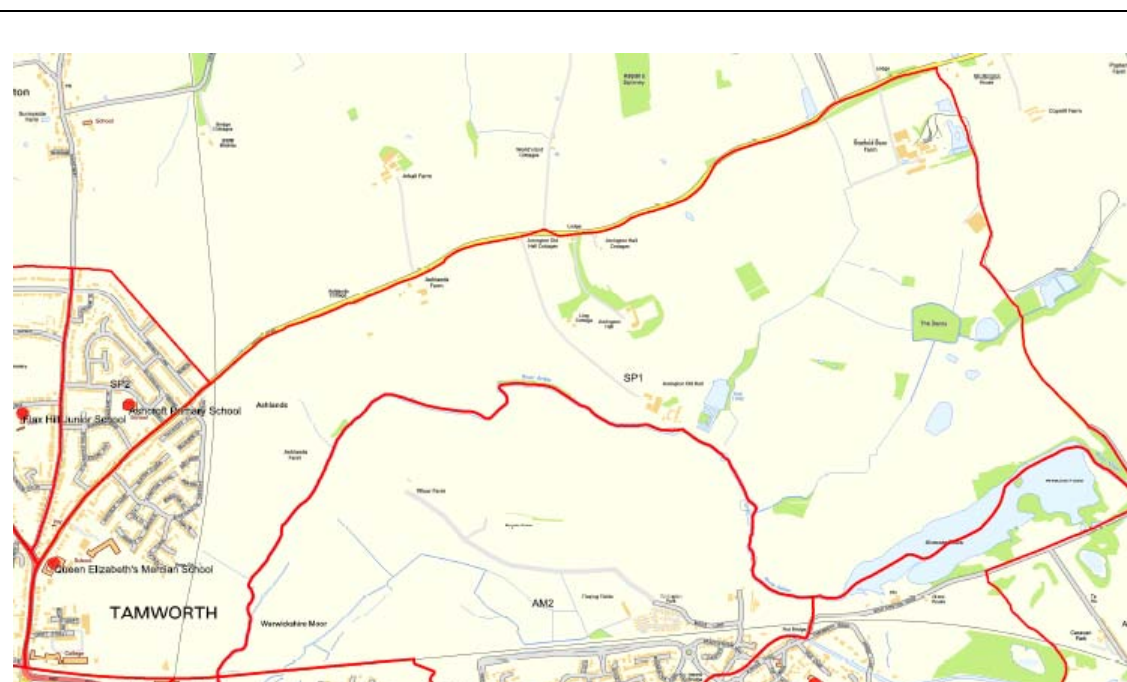
# **Final Polling Scheme by Polling District**

Changes to the polling scheme will take effect on 17  
February 2014

**Polling District Reference:** SP1  
**Parliamentary Constituency:** Tamworth  
**County Council Division:** Perrycrofts  
**Borough Ward:** Spital  
**Electorate** (as of 1/10/13): 1,029

**Polling Place:** Landau Forte Academy  
Tamworth Sixth Form  
Ashby Road  
Tamworth  
Staffordshire  
B79 8AA

**Polling Station:** Classroom on ground floor within  
Tamworth 6<sup>th</sup> Form



© Crown Copyright. All rights reserved. Tamworth Borough Council

### Facilities

Good parking facilities including disabled spaces  
Level access to building suitable for disabled electors  
Toilet facilities

### Comments

<b>Polling District Reference:</b>	SP2
<b>Parliamentary Constituency:</b>	Tamworth
<b>County Council Division:</b>	Perrycrofts
<b>Borough Ward:</b>	Spital
<b>Electorate</b> (as of 1/10/13):	1,100
<b>Polling Place:</b>	Ashcroft Infants School Mildenhall Tamworth Staffordshire B79 8RU
<b>Polling Station:</b>	School Hall



© Crown Copyright. All rights reserved. Tamworth Borough Council

#### Facilities

Parking  
Toilet Facilities  
Ramped access to building

#### Comments

<b>Polling District Reference:</b>	SP3
<b>Parliamentary Constituency:</b>	Tamworth
<b>County Council Division:</b>	Perrycrofts
<b>Borough Ward:</b>	Spital
<b>Electorate</b> (as of 1/10/13):	1,457
 <b>Polling Place:</b>	 Flaxhill Junior School Chestnut Avenue Tamworth Staffordshire B79 8QZ
 <b>Polling Station:</b>	 School Hall



© Crown Copyright. All rights reserved. Tamworth Borough Council

### Facilities

- Parking
- Toilet facilities (including disabled facilities)
- Ramped access to building
- Dedicated pathway from car park to building entrance

### Comments

This is a double station.

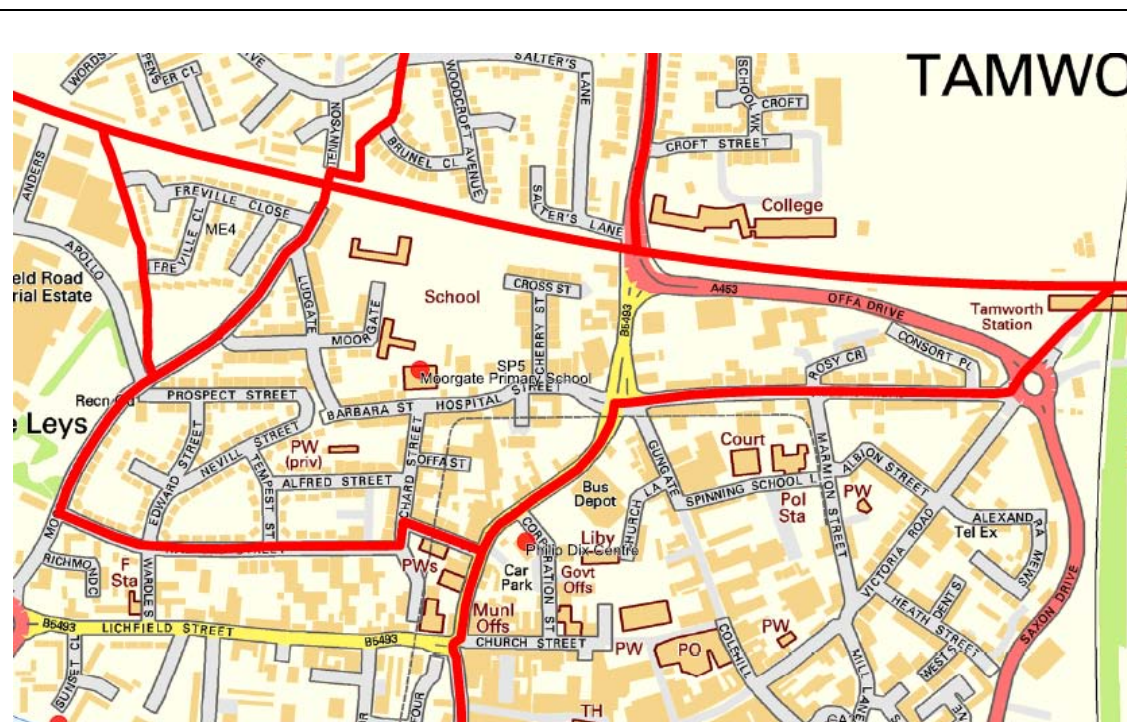




**Polling District Reference:** SP5  
**Parliamentary Constituency:** Tamworth  
**County Council Division:** Perrycrofts  
**Borough Ward:** Spital  
**Electorate** (as of 1/10/13): 955

**Polling Place:** Moorgate Primary School  
Hospital Street  
Tamworth  
Staffordshire  
B79 7EE

**Polling Station:** School Hall



© Crown Copyright. All rights reserved. Tamworth Borough Council

### Facilities

Parking

Toilet facilities (including disabled facilities)

Steps up to building – portable ramp available to aid access for disabled electors.

### Comments

This is double station with polling district ME4.

<b>Polling District Reference:</b>	ME1
<b>Parliamentary Constituency:</b>	Tamworth
<b>County Council Division:</b>	Perrycrofts
<b>Borough Ward:</b>	Mercian
<b>Electorate</b> (as of 1/10/13):	1,403
 <b>Polling Place:</b>	 Mercian Ward Community Centre Masefield Drive Leyfields Tamworth Staffordshire B79 8JB
 <b>Polling Station:</b>	 Mercian Ward Community Centre



© Crown Copyright. All rights reserved. Tamworth Borough Council

### Facilities

Parking  
Toilet facilities (including disabled facilities)  
Ramped access to building

### Comments

This is a double station.





<b>Polling District Reference:</b>	ME3
<b>Parliamentary Constituency:</b>	Tamworth
<b>County Council Division:</b>	Perrycrofts
<b>Borough Ward:</b>	Mercian
<b>Electorate</b> (as of 1/10/13):	1,301
 <b>Polling Place:</b>	Coton Green Village Hall Kipling Rise Coton Green Tamworth Staffordshire
 <b>Polling Station:</b>	Coton Green Village Hall



© Crown Copyright. All rights reserved. Tamworth Borough Council

## Facilities

Parking  
Toilet facilities (including disabled facilities)  
Suitable access to building for disabled

## Comments

<b>Polling District Reference:</b>	ME4
<b>Parliamentary Constituency:</b>	Tamworth
<b>County Council Division:</b>	Bolebridge
<b>Borough Ward:</b>	Mercian
<b>Electorate</b> (as of 1/10/13):	161
<b>Polling Place:</b>	Moorgate Primary School Hospital Street Tamworth Staffordshire B79 7EE
<b>Polling Station:</b>	School Hall



© Crown Copyright. All rights reserved. Tamworth Borough Council

### Facilities

Parking

Toilet facilities (including disabled facilities)

Steps up to building – portable ramp available to aid access for disabled electors.

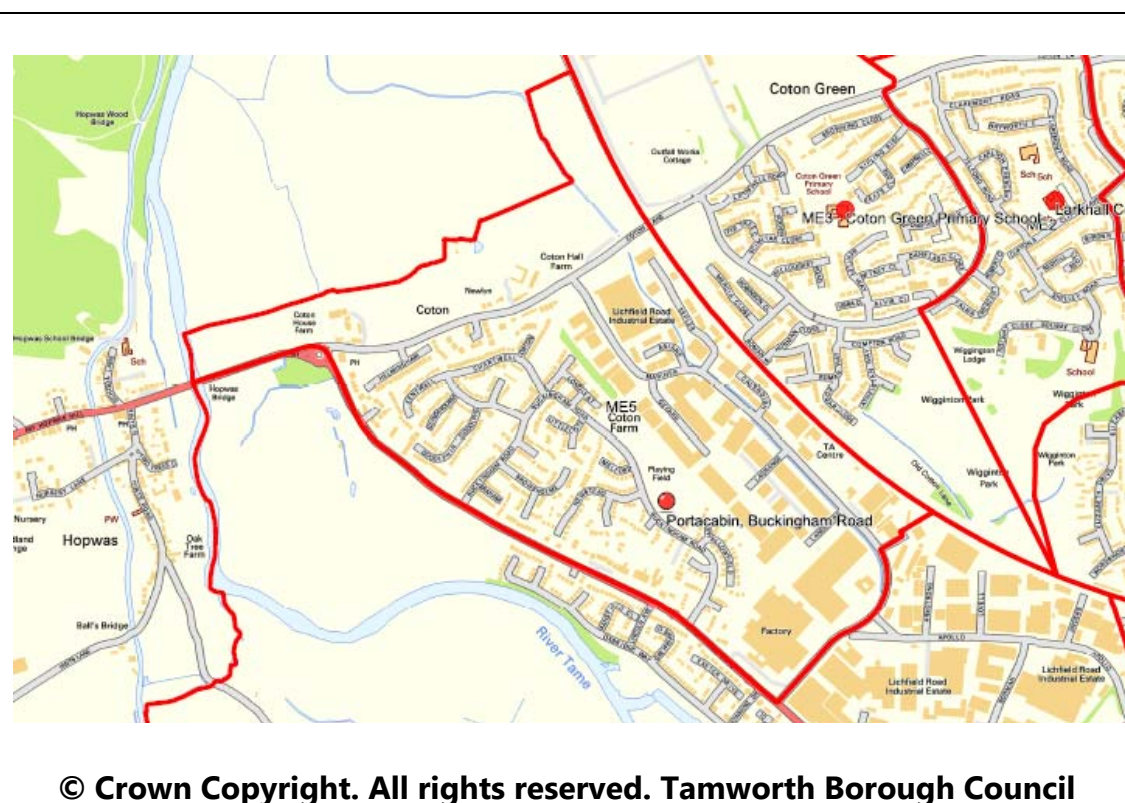
### Comments

This is a double station with polling district SP5.

**Polling District Reference:** ME5  
**Parliamentary Constituency:** Tamworth  
**County Council Division:** Bolebridge  
**Borough Ward:** Mercian  
**Electorate** (as of 1/10/13): 1,355

**Polling Place:** Buckingham Road - Temporary Polling  
Station  
Recreation Ground  
Buckingham Road  
Off Lichfield Road  
Tamworth  
Staffordshire

**Polling Station:** Temporary Polling Station



### Facilities

Portable ramp

### Comments

Temporary polling station located on recreation ground.  
Ramps are supplied to enable disabled access.



**Polling District Reference:** CA1

**Parliamentary Constituency:** Tamworth

**County Council Division:** Bolebridge

**Borough Ward:** Castle

**Electorate** (as of 1/10/13): 1,786

**Polling Place:** Sunset Close Community Centre  
Off Lichfield Street  
Tamworth  
Staffordshire  
B79 7QJ

**Polling Station:** Sunset Close Community Centre



© Crown Copyright. All rights reserved. Tamworth Borough Council

### Facilities

Parking  
Toilet facilities  
Ramped access to building

### Comments

This is a double station.



**Polling District Reference:** CA2  
**Parliamentary Constituency:** Tamworth  
**County Council Division:** Watling North  
**Borough Ward:** Castle  
**Electorate** (as of 1/10/13): 2,127

**Polling Place:** The Green - Temporary Polling Station  
Land adjacent to Durham Close  
County Drive  
Fazeley  
Tamworth  
Staffordshire

**Polling Station:** Temporary Polling Station



© Crown Copyright. All rights reserved. Tamworth Borough Council

### Facilities

Portable ramp

### Comments

Temporary polling station located on grounds adjacent to Durham Close. Ramps are supplied to enable disabled access. This is a double station.

This temporary station was previously located on grounds between Sutton Avenue and Milo Crescent. The location was altered following approval by Full Council after the conclusion of the 2011 Review.

<b>Polling District Reference:</b>	CA3
<b>Parliamentary Constituency:</b>	Tamworth
<b>County Council Division:</b>	Bolebridge
<b>Borough Ward:</b>	Castle
<b>Electorate</b> (as of 1/10/13):	855
 <b>Polling Place:</b>	 Philip Dix Centre Corporation Street Tamworth Staffordshire
 <b>Polling Station:</b>	 Room within the Philip Dix Centre



© Crown Copyright. All rights reserved. Tamworth Borough Council

### Facilities

Pay and Display car park situated close to the polling station  
 Goods public transport links  
 Toilet facilities (including disabled facilities)  
 Level access to building  
 Automatic doors

### Comments

**Polling District Reference:** CA4

**Parliamentary Constituency:** Tamworth

**County Council Division:** Bolebridge

**Borough Ward:** Castle

**Electorate** (as of 1/10/13): 936

**Polling Place:** Sea Cadet Centre  
West Street  
Kettlebrook  
Tamworth  
Staffordshire  
B77 2AU

**Polling Station:** Sea Cadet Centre



© Crown Copyright. All rights reserved. Tamworth Borough Council

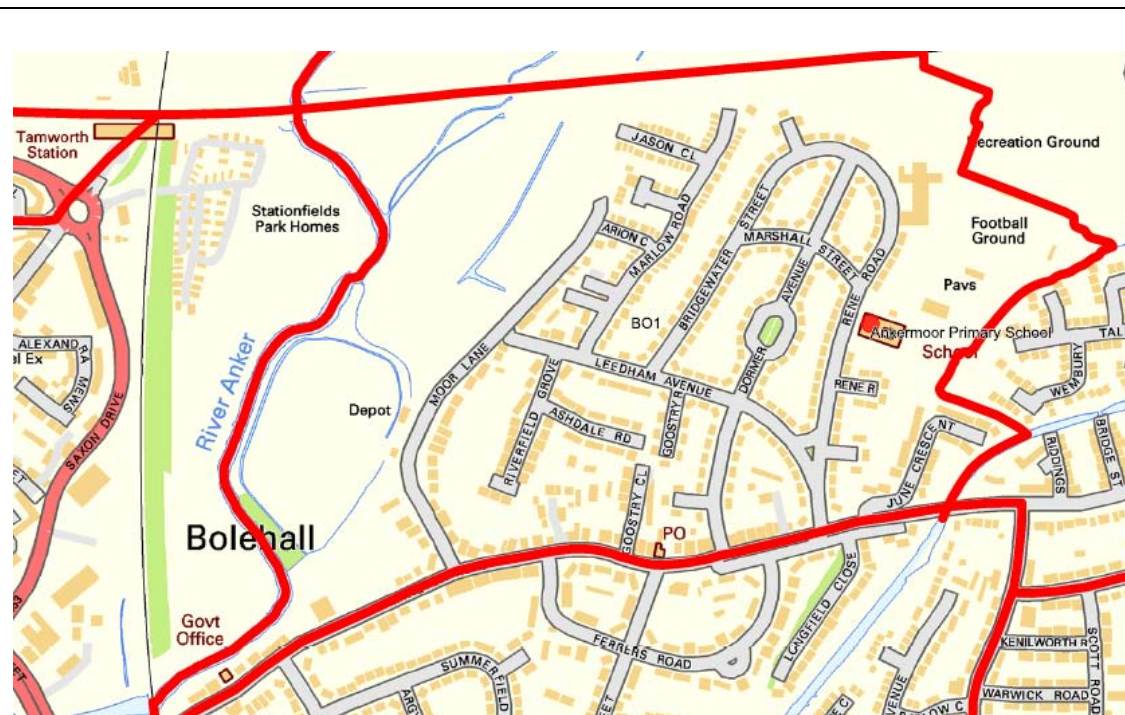
### Facilities

Parking  
Toilet facilities  
Ramped access to building

### Comments



<b>Polling District Reference:</b>	BO1
<b>Parliamentary Constituency:</b>	Tamworth
<b>County Council Division:</b>	Amington
<b>Borough Ward:</b>	Bolehall
<b>Electorate</b> (as of 1/10/13):	1,284
 <b>Polling Place:</b>	 Ankermoor Primary School Rene Road Bolehall Tamworth Staffordshire B77 3NW
 <b>Polling Station:</b>	 School Hall



© Crown Copyright. All rights reserved. Tamworth Borough Council

### Facilities

Parking  
Toilet facilities (including disabled facilities)  
Ramped access to building

### Comments

<b>Polling District Reference:</b>	BO2
<b>Parliamentary Constituency:</b>	Tamworth
<b>County Council Division:</b>	Bolebridge
<b>Borough Ward:</b>	Bolehall
<b>Electorate</b> (as of 1/10/13):	2,261
 <b>Polling Place:</b>	 William McGregor Primary School Glascote Road Tamworth Staffordshire B77 2AF
 <b>Polling Station:</b>	 School Hall



© Crown Copyright. All rights reserved. Tamworth Borough Council

## Facilities

Parking  
Toilet facilities (including disabled facilities)  
Ramped access to building

## Comments

This is a double station.

<b>Polling District Reference:</b>	BO3
<b>Parliamentary Constituency:</b>	Tamworth
<b>County Council Division:</b>	Bolebridge
<b>Borough Ward:</b>	Bolehall
<b>Electorate</b> (as of 1/10/13):	1,520
 <b>Polling Place:</b>	 Glascote Methodist Church Neville Street Glascote Tamworth Staffordshire B77 2BA
 <b>Polling Station:</b>	 Glascote Methodist Church



© Crown Copyright. All rights reserved. Tamworth Borough Council

### Facilities

No on site parking available  
Toilet facilities  
Ramped access to building

### Comments



<b>Polling District Reference:</b>	BO4
<b>Parliamentary Constituency:</b>	Tamworth
<b>County Council Division:</b>	Amington
<b>Borough Ward:</b>	Bolehall
<b>Electorate</b> (as of 1/10/13):	794
 <b>Polling Place:</b>	Woodlands Primary School Canning Road Glascote Tamworth Staffordshire B77 3JX
 <b>Polling Station:</b>	School Hall



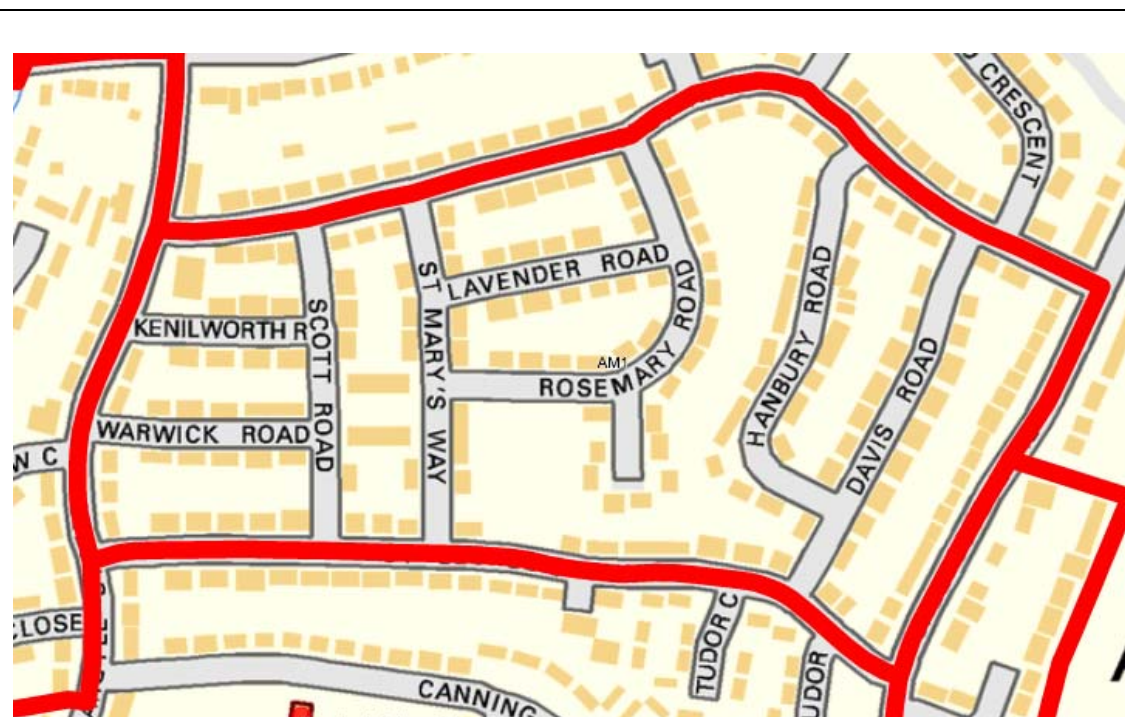
© Crown Copyright. All rights reserved. Tamworth Borough Council

## Facilities

Parking  
Toilet facilities (including disabled facilities)  
Ramped access to building

## Comments

<b>Polling District Reference:</b>	AM1
<b>Parliamentary Constituency:</b>	Tamworth
<b>County Council Division:</b>	Amington
<b>Borough Ward:</b>	Amington
<b>Electorate</b> (as of 1/10/13):	631
 <b>Polling Place:</b>	 Florendine Primary School Florendine Street Amington Tamworth Staffordshire B77 3DD
 <b>Polling Station:</b>	 School Hall



© Crown Copyright. All rights reserved. Tamworth Borough Council

### Facilities

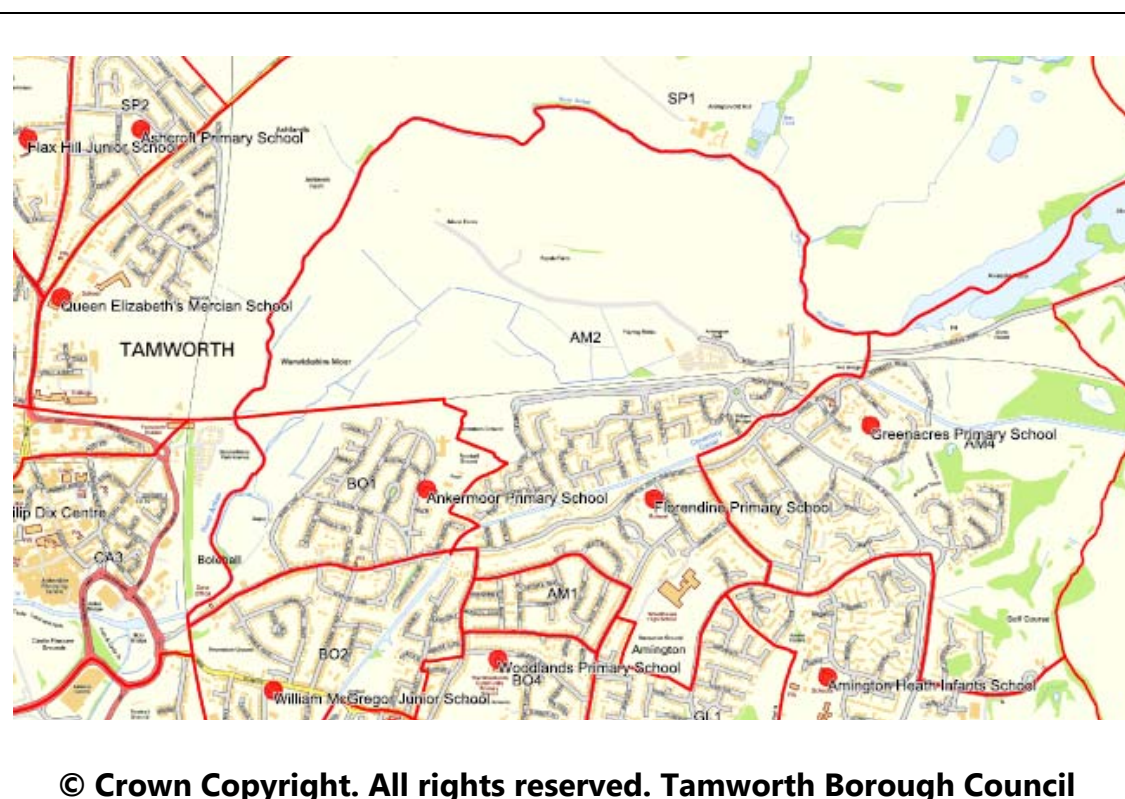
Parking  
Toilet facilities (including disabled facilities)  
Ramped access to building

### Comments

This is a double station.



<b>Polling District Reference:</b>	AM2
<b>Parliamentary Constituency:</b>	Tamworth
<b>County Council Division:</b>	Amington
<b>Borough Ward:</b>	Amington
<b>Electorate</b> (as of 1/10/13):	2,259
 <b>Polling Place:</b>	 Florendine Primary School Florendine Street Amington Tamworth Staffordshire B77 3DD
 <b>Polling Station:</b>	 School Hall



### Facilities

Parking  
Toilet facilities (including disabled facilities)  
Ramped access to building

### Comments

This is a double station.

<b>Polling District Reference:</b>	AM3
<b>Parliamentary Constituency:</b>	Tamworth
<b>County Council Division:</b>	Amington
<b>Borough Ward:</b>	Amington
<b>Electorate</b> (as of 1/10/13):	1,223
 <b>Polling Place:</b>	Amington Heath Primary School Quince Amington Tamworth Staffordshire B77 4EN
 <b>Polling Station:</b>	School Hall



© Crown Copyright. All rights reserved. Tamworth Borough Council

### Facilities

Parking  
Toilet facilities  
Ramped access to building

### Comments

<b>Polling District Reference:</b>	AM4
<b>Parliamentary Constituency:</b>	Tamworth
<b>County Council Division:</b>	Amington
<b>Borough Ward:</b>	Amington
<b>Electorate</b> (as of 1/10/13):	1,862
 <b>Polling Place:</b>	 Greenacres Primary School Levett Road Amington Tamworth Staffordshire B77 4AB
 <b>Polling Station:</b>	 School Hall



© Crown Copyright. All rights reserved. Tamworth Borough Council

### Facilities

No on site parking  
Toilet facilities (including disabled facilities)  
Ramped access to building

### Comments

This is a double station.

<b>Polling District Reference:</b>	GL1
<b>Parliamentary Constituency:</b>	Tamworth
<b>County Council Division:</b>	Amington
<b>Borough Ward:</b>	Glascote
<b>Electorate</b> (as of 1/10/13):	1,582
	<b>*NEW LOCATION*</b>
<b>Polling Place:</b>	Sacred Heart Catholic Church Silver Link Road Glascote Heath Tamworth Staffordshire B77 2EA
<b>Polling Station:</b>	Room 1



© Crown Copyright. All rights reserved. Tamworth Borough Council

#### Facilities

Parking  
Toilet facilities (including disabled facilities)  
Suitable access for disabled electors

#### Comments

This is a triple station with polling district GL3.

- Indicates location of new polling station



**Polling District Reference:** GL2  
**Parliamentary Constituency:** Tamworth  
**County Council Division:** Stonydelph  
**Borough Ward:** Glascote  
**Electorate** (as of 1/10/13): 2,486

**Polling Place:** Oakhill Primary School  
Hawksworth  
Glascote Heath  
Tamworth  
Staffordshire  
B77 2HH

**Polling Station:** School Hall



© Crown Copyright. All rights reserved. Tamworth Borough Council

### Facilities

Parking  
Toilet facilities (including disabled facilities)  
Portable ramp provided by Tamworth Borough Council

### Comments

This is a double station.

<b>Polling District Reference:</b>	GL3
<b>Parliamentary Constituency:</b>	Tamworth
<b>County Council Division:</b>	Stonydelph
<b>Borough Ward:</b>	Glascote
<b>Electorate</b> (as of 1/10/13):	970
	<b>*NEW LOCATION*</b>
<b>Polling Place:</b>	Sacred Heart Catholic Church Silver Link Road Glascote Heath Tamworth Staffordshire B77 2EA
<b>Polling Station:</b>	Room 2



© Crown Copyright. All rights reserved. Tamworth Borough Council

### Facilities

Parking  
Toilet facilities (including disabled facilities)  
Suitable access for disabled electors

### Comments

This is a triple station with polling district GL1.

- Indicates location of new polling station

<b>Polling District Reference:</b>	GL4
<b>Parliamentary Constituency:</b>	Tamworth
<b>County Council Division:</b>	Stonydelph
<b>Borough Ward:</b>	Glascote
<b>Electorate</b> (as of 1/10/13):	651
<b>Polling Place:</b>	Stonydelph Primary School Crowden Road Stonydelph Tamworth Staffordshire B77 4LS
<b>Polling Station:</b>	School Hall



© Crown Copyright. All rights reserved. Tamworth Borough Council

### Facilities

Parking  
Toilet facilities (including disabled facilities)  
Portable ramp available

### Comments

This is a double station with polling district ST4.

<b>Polling District Reference:</b>	BE1
<b>Parliamentary Constituency:</b>	Tamworth
<b>County Council Division:</b>	Watling North
<b>Borough Ward:</b>	Belgrave
<b>Electorate</b> (as of 1/10/13):	1,540
 <b>Polling Place:</b>	Birds Bush Primary School Birds Bush Road Belgrave Tamworth Staffordshire B77 2NE
 <b>Polling Station:</b>	School Hall



© Crown Copyright. All rights reserved. Tamworth Borough Council

### Facilities

Parking  
Toilet facilities (including disabled facilities)  
Ramp from car park  
Wide access double doors to entrance and main hall

### Comments

This is a double station.



<b>Polling District Reference:</b>	BE2
<b>Parliamentary Constituency:</b>	Tamworth
<b>County Council Division:</b>	Watling North
<b>Borough Ward:</b>	Belgrave
<b>Electorate</b> (as of 1/10/13):	2,058
<b>Polling Place:</b>	Tamworth Baptist Church Derwent Belgrave Tamworth Staffordshire B77 2LA
<b>Polling Station:</b>	Tamworth Baptist Church



© Crown Copyright. All rights reserved. Tamworth Borough Council

### Facilities

Parking (including dedicated disabled spaces)  
Toilet facilities (including disabled facilities)  
Level access to building

### Comments

This is a double station.

**Polling District Reference:** BE3

**Parliamentary Constituency:** Tamworth

**County Council Division:** Bolebridge

**Borough Ward:** Belgrave

**Electorate** (as of 1/10/13): 1,029

**Polling Place:** Lakeside Primary School  
Leyland Road  
Glascote  
Tamworth  
Staffordshire  
B77 2SA

**Polling Station:** School Hall



### Facilities

Parking  
Toilet facilities (including disabled facilities)  
Portable ramp available

### Comments

<b>Polling District Reference:</b>	BE4
<b>Parliamentary Constituency:</b>	Tamworth
<b>County Council Division:</b>	Watling North
<b>Borough Ward:</b>	Belgrave
<b>Electorate</b> (as of 1/10/13):	1,255
<b>Polling Place:</b>	Park Farm Community Centre Greatmead Kettlebrook Tamworth Staffordshire B77 1DL
<b>Polling Station:</b>	Park Farm Community Centre



© Crown Copyright. All rights reserved. Tamworth Borough Council

## Facilities

Parking  
Toilet facilities (including disabled facilities)  
Ramped access to building

## Comments

**Polling District Reference:** TR1  
**Parliamentary Constituency:** Tamworth  
**County Council Division:** Watling North  
**Borough Ward:** Trinity  
**Electorate** (as of 1/10/13): 1,334

**Polling Place:** Two Gates Primary School  
Tamworth Road  
Two Gates  
Tamworth  
Staffordshire  
B77 1EN

**Polling Station:** School Hall



© Crown Copyright. All rights reserved. Tamworth Borough Council

### Facilities

Parking (including dedicated disabled spaces)  
Toilet facilities  
Ramped access to building

### Comments



<b>Polling District Reference:</b>	TR2
<b>Parliamentary Constituency:</b>	Tamworth
<b>County Council Division:</b>	Watling South
<b>Borough Ward:</b>	Trinity
<b>Electorate</b> (as of 1/10/13):	1,261
 <b>Polling Place:</b>	Dorcas Centre Off Blackwood Road Dosthill Tamworth Staffordshire B77 1JE
 <b>Polling Station:</b>	Dorcas Centre



© Crown Copyright. All rights reserved. Tamworth Borough Council

### Facilities

Parking  
Toilet facilities (including disabled facilities)  
Ramped access to building

### Comments

<b>Polling District Reference:</b>	TR3
<b>Parliamentary Constituency:</b>	Tamworth
<b>County Council Division:</b>	Watling South
<b>Borough Ward:</b>	Trinity
<b>Electorate</b> (as of 1/10/13):	1,485
<b>Polling Place:</b>	Dorado - Temporary Polling Station Dosthill Tamworth Staffordshire
<b>Polling Station:</b>	Portable Polling Station



© Crown Copyright. All rights reserved. Tamworth Borough Council

### Facilities

Ramped access

### Comments

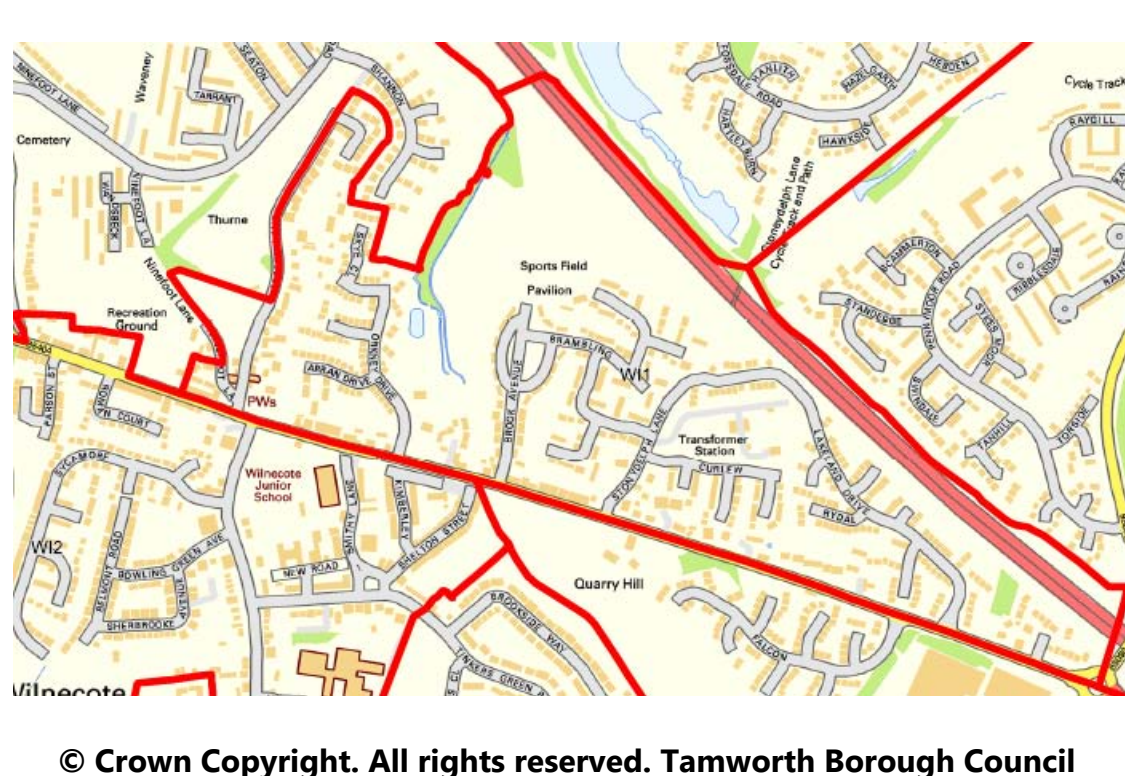
Temporary polling station located on recreation grounds.  
Ramps are supplied to enable disabled access.







<b>Polling District Reference:</b>	WI1
<b>Parliamentary Constituency:</b>	Tamworth
<b>County Council Division:</b>	Watling North
<b>Borough Ward:</b>	Wilnecote
<b>Electorate</b> (as of 1/10/13):	1,323
 <b>Polling Place:</b>	Wilnecote Junior School Smithy Lane Wilnecote Tamworth Staffordshire B77 5LA
 <b>Polling Station:</b>	Wilnecote Junior School



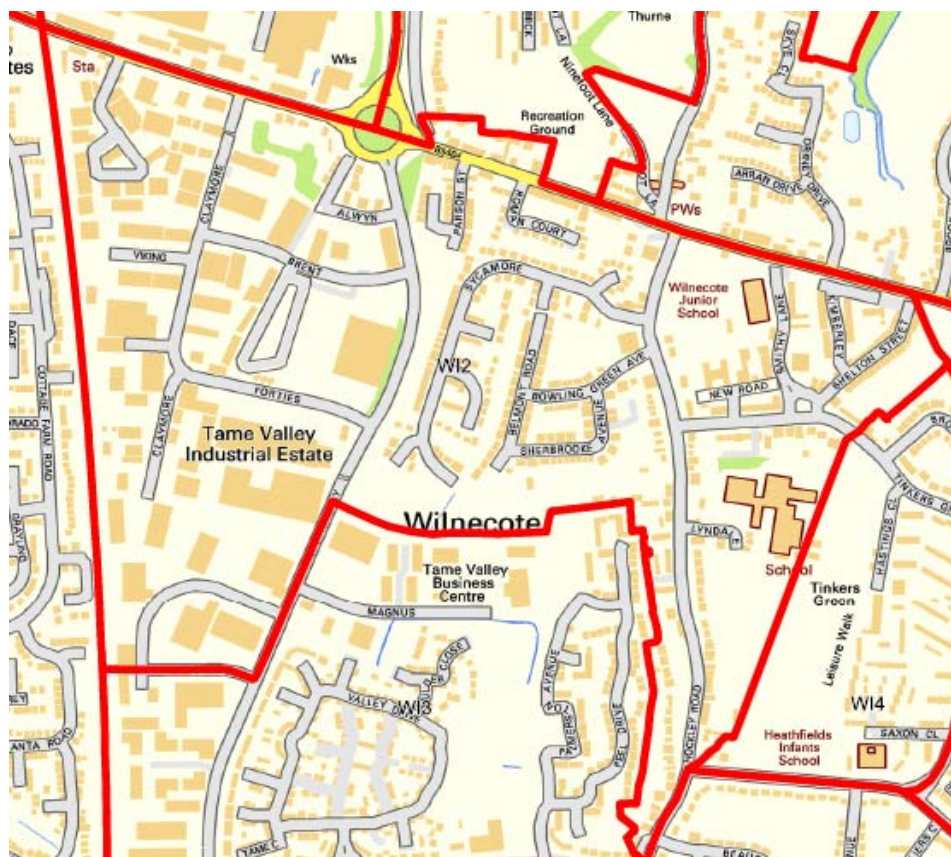
## Facilities

Parking  
 Toilet facilities (including disabled facilities)  
 Ramped access to building

## Comments

This is a double station with polling districts WI2 and WI7.

<b>Polling District Reference:</b>	WI2
<b>Parliamentary Constituency:</b>	Tamworth
<b>County Council Division:</b>	Watling South
<b>Borough Ward:</b>	Wilnecote
<b>Electorate</b> (as of 1/10/13):	1,188
 <b>Polling Place:</b>	 Wilnecote Junior School Smithy Lane Wilnecote Tamworth Staffordshire B77 5LA
 <b>Polling Station:</b>	 School Hall



© Crown Copyright. All rights reserved. Tamworth Borough Council

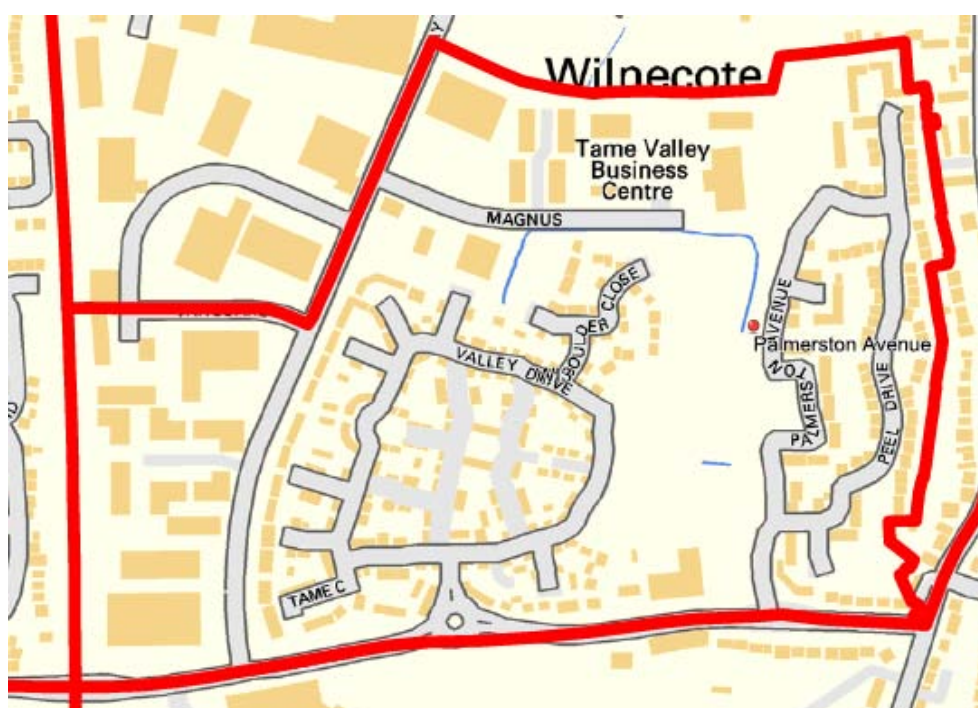
### Facilities

- Parking
- Toilet facilities (including disabled facilities)
- Ramped access to building

### Comments

This is a double station with polling districts WI1 and WI7.

<b>Polling District Reference:</b>	WI3
<b>Parliamentary Constituency:</b>	Tamworth
<b>County Council Division:</b>	Watling South
<b>Borough Ward:</b>	Wilnecote
<b>Electorate</b> (as of 1/10/13):	979
<b>Polling Place:</b>	Palmerston Avenue - Temporary Station Palmerston Avenue Wilnecote Tamworth Staffordshire B77 5FF
<b>Polling Station:</b>	Temporary Station



© Crown Copyright. All rights reserved. Tamworth Borough Council

#### Facilities

Ramped access

#### Comments

Temporary polling station located on recreation grounds.  
Ramps are supplied to enable disabled access.

This polling district was created following the previous review in 2011.



<b>Polling District Reference:</b>	WI4
<b>Parliamentary Constituency:</b>	Tamworth
<b>County Council Division:</b>	Watling South
<b>Borough Ward:</b>	Wilnecote
<b>Electorate</b> (as of 1/10/13):	654
<b>Polling Place:</b>	Heathfields Infants School Saxon Close Wilnecote Tamworth Staffordshire B77 5LU
<b>Polling Station:</b>	School Hall



© Crown Copyright. All rights reserved. Tamworth Borough Council

### Facilities

- Parking
- Toilet Facilities
- Ramped access to building

### Comments

This is a triple station with polling districts WI5 and WI6.



<b>Polling District Reference:</b>	WI5
<b>Parliamentary Constituency:</b>	Tamworth
<b>County Council Division:</b>	Watling South
<b>Borough Ward:</b>	Wilnecote
<b>Electorate</b> (as of 1/10/13):	1,148
<b>Polling Place:</b>	Heathfields Infants School Saxon Close Wilnecote Tamworth Staffordshire B77 5LU
<b>Polling Station:</b>	School Hall



© Crown Copyright. All rights reserved. Tamworth Borough Council

#### Facilities

Parking  
Toilet Facilities  
Ramped access to building

#### Comments

This is a triple station with polling districts WI4 and WI6.

<b>Polling District Reference:</b>	WI6
<b>Parliamentary Constituency:</b>	Tamworth
<b>County Council Division:</b>	Watling South
<b>Borough Ward:</b>	Wilnecote
<b>Electorate</b> (as of 1/10/13):	1,381
 <b>Polling Place:</b>	Heathfields Infants School Saxon Close Wilnecote Tamworth Staffordshire B77 5LU
 <b>Polling Station:</b>	School Hall



© Crown Copyright. All rights reserved. Tamworth Borough Council

### Facilities

- Parking
- Toilet Facilities
- Ramped access to building

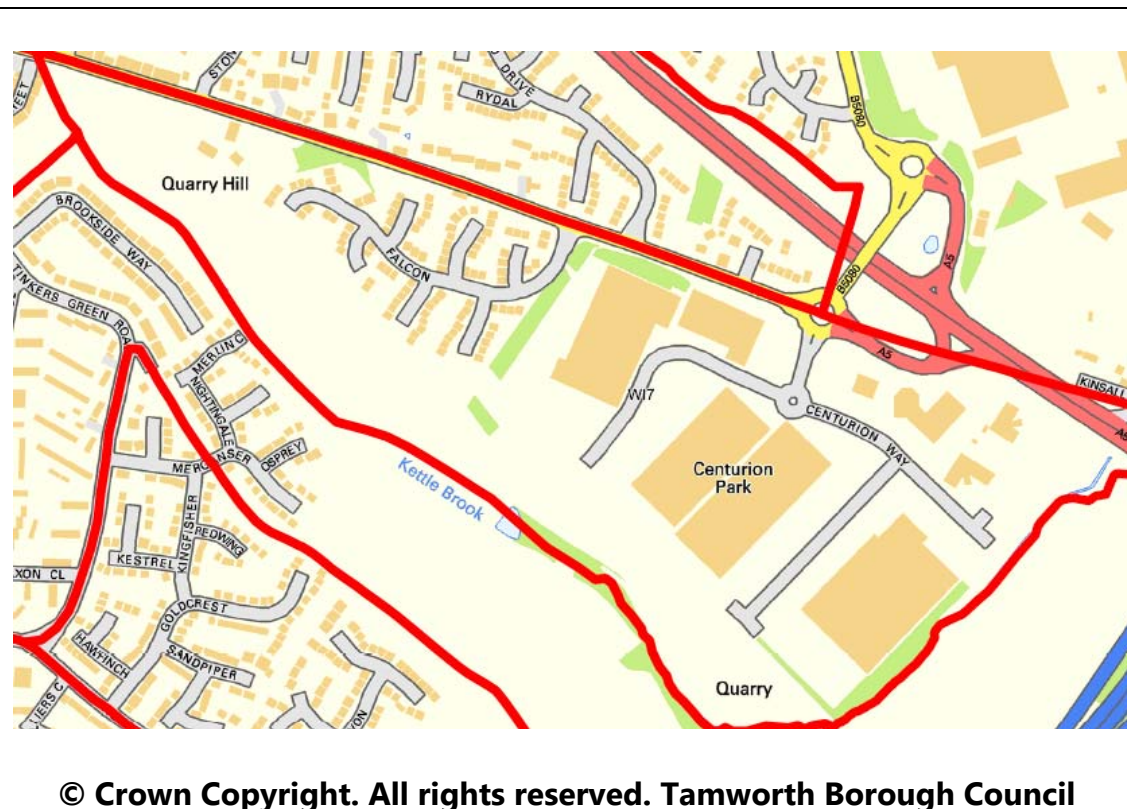
### Comments

This is a triple station with polling districts WI4 and WI5.

**Polling District Reference:** WI7  
**Parliamentary Constituency:** Tamworth  
**County Council Division:** Watling North  
**Borough Ward:** Wilnecote  
**Electorate** (as of 1/10/13): 286

**Polling Place:** Wilnecote Junior School  
Smithy Lane  
Wilnecote  
Tamworth  
Staffordshire  
B77 5LA

**Polling Station:** School Hall



### Facilities

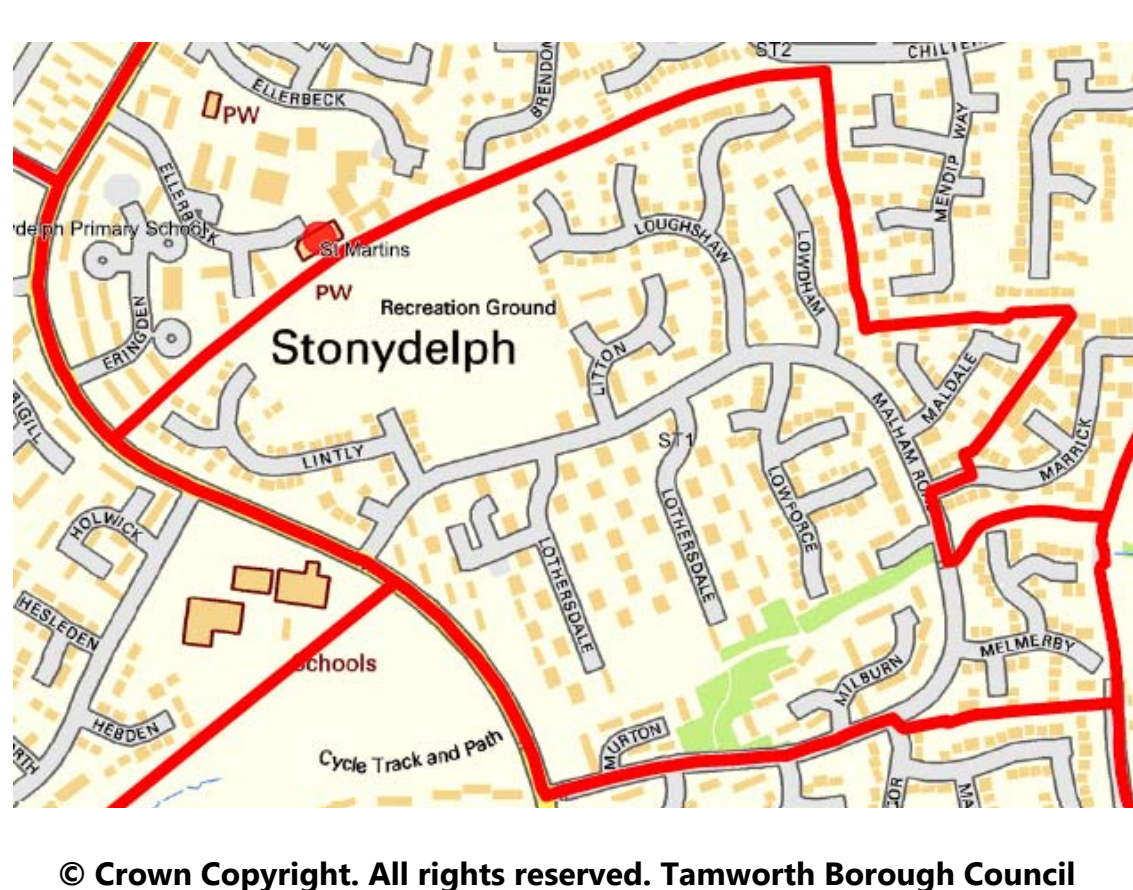
Parking  
Toilet facilities (including disabled facilities)  
Ramped access to building

### Comments

This is a double station with polling districts WI1 and WI2.



<b>Polling District Reference:</b>	ST1
<b>Parliamentary Constituency:</b>	Tamworth
<b>County Council Division:</b>	Stonydelph
<b>Borough Ward:</b>	Stonydelph
<b>Electorate</b> (as of 1/10/13):	1,317
 <b>Polling Place:</b>	 Pennymoor Community Hall Pennymoor Road Stonydelph Tamworth Staffordshire B77 4LG
 <b>Polling Station:</b>	 Pennymoor Community Hall



### Facilities

Parking  
Toilet Facilities  
Ramped access to building

### Comments

This is a double station with polling district ST3.





<b>Polling District Reference:</b>	ST3
<b>Parliamentary Constituency:</b>	Tamworth
<b>County Council Division:</b>	Stonydelph
<b>Borough Ward:</b>	Stonydelph
<b>Electorate</b> (as of 1/10/13):	1,520
 <b>Polling Place:</b>	 Pennymoor Community Hall Pennymoor Road Stonydelph Tamworth Staffordshire B77 4LG
 <b>Polling Station:</b>	 Pennymoor Community Hall



© Crown Copyright. All rights reserved. Tamworth Borough Council

### Facilities

Parking  
Toilet Facilities  
Ramped access to building

### Comments

This is a double station with polling district ST1.

<b>Polling District Reference:</b>	ST4
<b>Parliamentary Constituency:</b>	Tamworth
<b>County Council Division:</b>	Stonydelph
<b>Borough Ward:</b>	Stonydelph
<b>Electorate</b> (as of 1/10/13):	1,158
 <b>Polling Place:</b>	 Stonydelph Primary School Crowden Road Stonydelph Tamworth Staffordshire B77 4LS
 <b>Polling Station:</b>	 School Hall



© Crown Copyright. All rights reserved. Tamworth Borough Council

### Facilities

Parking  
Toilet facilities (including disabled facilities)  
Portable ramp available

### Comments

This is a double station with polling district GL4.





# Alphabetical Street List

ABBERLEY:	ST2		B04
ABBEY ROAD:	B03	ARGYLE STREET: 112-106, 104-94.	AM1
ABELIA:	GL1	ARGYLE STREET: 120-114.	AM2
ADONIS CLOSE:	SP1	ARGYLE STREET: 55-97, 55-97.	B02
AITKEN CLOSE:	CA2	ARGYLE STREET:	B04
ALBERT ROAD:	CA3	1-39, Argyle Mews 1-19, 41-61, 92-82,	B04
22-31, 35-47, Argyle Court 1-6, 54-62.	CA3	80-54,	B04
		52-8.	
ALBERT ROAD:	SP5	ARION CLOSE:	B01
4-19, Rosy Cross 2-10, Rosy Cross 1-11,	SP5	ARKALL CLOSE:	SP1
Damson Court 1-42, Penny Court 1-46,	SP5	ARKLE:	TR4
Consort Place 1-57.	SP5	ARNOLD CLOSE:	ME1
Albion Court, ALBION STREET	CA3	ARRAN DRIVE:	WI1
ALBION STREET:	CA3	Arthur Court, LYON DRIVE	BE2
ALDERGATE:	CA3	ARUNDEL:	TR2
ALDERS LANE:	ME5	ASCOT DRIVE:	TR4
ALEXANDRA MEWS:	CA3	ASH GROVE:	WI5
ALFRED STREET:	SP5	ASHBY ROAD: 4-10, 20-76.	SP1
ALLARD:	BE3	ASHBY ROAD: 3-9, 23-91, 93-97.	SP2
ALLEN STREET:	TR1	ASHDALE ROAD:	B01
ALLENSMEAD:	BE4	ASHLANDS CLOSE:	SP1
ALLOYS CLOSE:	WI3	ASHLEIGH DRIVE:	BE1
Allton Court, NEVILLE STREET	B03	Aspbury Court, NEVILLE STREET	B03
ALVERTON CLOSE:	TR4	ATHELSTAN WAY:	ME3
Alvie Walk, LYON DRIVE	BE2	AVILL:	WI6
ALWYN:	WI2	Avon Court, RIPPLE CLOSE	WI3
Amber Court, MEANDER CLOSE	WI3	AVON:	WI6
AMBLERISE CLOSE:	B01	BAILEY AVENUE:	WI5
AMCOMBE:	ST2	BAKERS WALK:	WI4
Amington Hall Farm, ASHBY ROAD	SP1	BALFOUR:	CA1
Amington Hall, ASHBY ROAD	SP1	BALMDRAL CLOSE:	SP3
Amington House, THE GREEN	AM4	BAMBURGH:	TR2
Amington Park, MDOR LANE	AM2	BAMFORD STREET:	B03
AMINGTON ROAD:	B01	BANCROFT:	GL2
1-29, Anker Court 1-4, 3-15, 27-77,	B01	Bankside Court, LAKEVIEW AVENUE	CA2
79-107,	B01	BARBARA STREET:	SP5
121-139.		BARCLIFFE AVENUE:	B03
AMINGTON ROAD:	B02	BARLOW AVENUE:	B02
Willow Terrace 1-3, 55-61, 16-30,	B02	BARLOW CLOSE:	B02
70-132,	B02	BARNBRIDGE:	BE4
138-150.		BASIN LANE:	B02
ANCHOR CLOSE:	B02	BEAUCHAMP ROAD:	WI5
ANGELICA:	GL1	BEECH AVENUE:	B03
Anker Court, AMINGTON ROAD	B01	BEECH CLOSE:	SP3
ANKER VIEW:	CA4	BEECH ROAD:	SP3
Ankermoor Court, RENE ROAD	B01	BEECHWOOD CRESCENT:	AM2
Ankerside Shopping Centr, GEORGE ST	CA3	BELGRAVE ROAD:	BE1
APPIAN CLOSE:	TR2	BELLINGHAM	ST2
ARBOR CLOSE:	B02	BELMONT ROAD:	WI2
ARDEN CLOSE:	AM2	BELSIZE:	BE3
ARDEN ROAD:	WI5	BELVEDERE CLOSE:	SP1
ARGYLE AVENUE:	B02	BELVOIR:	TR2
Argyle Court, ALBERT ROAD	CA3		
ARGYLE MEWS:			

x

BENSON VIEW:	SP2	BUCKINGHAM ROAD:	ME5
BENTLEY WAY:	ME3	BURNS ROAD:	ME1
BEXHILL DRIVE:	AM2	BURTON CLOSE:	SP1
BEYER CLOSE:	GL3	BUTTERMERE:	WI 1
Birches Cottages, MOOR LANE	AM2	BYLAND:	B03
BIRCHFIELD CLOSE:	TR1	BYRON ROAD:	ME2
BIRDHOPE:	ST2	CADOGAN ROAD:	TR4
BIRDS BUSH ROAD:	BE1	CAISTER:	AM2
BITTERSCOTE LANE:	CA2	CALDER:	GL4
BLACKDOWN:	ST2	CALE CLOSE:	BE4
BLACKFRIARS CLOSE:	CA1	CALEDONIAN:	GL2
Blackwater Court, TAME CLOSE	WI 3	CALLIS WALK:	WI 4
BLACKWOOD ROAD:	TR2	CAMBRIAN:	GL2
BLENHEIM CLOSE:	B02	CAMDEN DRIVE:	B03
BLETCHLEY DRIVE:	TR2	Cameo Residential Home, HOPLEYS CLOSE	B04
BLOOMFIELD WAY:	ME3	CAMHOUSES:	GL4
Blyth Court, TORRENT CLOSE	WI 3	CAMPBELL CLOSE:	ME3
BLYTHE STREET:	B02	CAMPION DRIVE:	CA4
Bolehall House, AMINGTON ROAD	B02	CANNING ROAD:	B04
BONEHILL ROAD:	CA1	CANTERBURY CLOSE:	B02
BOROUGH ROAD:	SP2	CARADOC:	GL3
BOULDER CLOSE:	WI 3	CAREY:	WI 6
BOWLING GREEN AVENUE:	WI 2	CARISBROOKE:	GL3
BRACKLESHAM WAY:	AM2	CARLCROFT:	GL4
Braddan House, LICHFIELD ROAD	ME5	CARLTON CRESCENT:	ME2
BRADFORD STREET:	CA1	CARNOUSTIE:	AM4
BRAHAM	ME5	Carron Court, LYON DRIVE	BE2
BRAIN STREET:	GL3	CASTLE CLOSE:	B02
BRAMBER:	BE2	CASTLE ROAD:	WI 5
BRAMBLE CLOSE:	* WI 7	CASTLE VIEW:	CA4
BRAMBLING:	WI 1	CASTLEHALL:	GL3
BRANCASTER CLOSE:	AM2	Cedar Court, BELMONT ROAD	WI 2
BREAM	TR3	CEDAR DRIVE:	SP3
BRENDON:	ST2	CELANDINE:	CA4
BRIAR:	GL1	CENTURION PARK:	WI 4
BRIDGE STREET:	AM2	CHALFIELD:	ME5
BRIDGEWATER STREET:	B01	CHANDLERS DRIVE:	AM4
BRIGHT CRESCENT:	BE4	Chapel House, VICTORIA ROAD	CA3
BROADLEE:	ST2	Chapel Mews, WOODHOUSE LANE	AM4
BROADSMEATH:	BE4	CHAPELON:	GL2
BRONTE COURT:	ME1	CHARTWELL:	ME5
BRONZE COURT:	WI 3	CHATSWORTH:	ME5
BROOK AVENUE:	WI 1	CHAUCER CLOSE:	ME1
BROOKSIDE WAY:	WI 4	Cheatle Court, HEDGING LANE	TR4
BROOKWEED:	GL1	CHERRY STREET:	SP5
BROWN AVENUE:	TR2	CHERRY TREE WALK:	SP3
BROWNING CLOSE:	ME3	CHERWELL:	BE2
BROWNS LANE:	SP2	CHESTERTON WAY: 1-79, 2-28.	ME1
BROWSHOLME:	ME5	CHESTERTON WAY: 30-96.	SP4
BRUNEL CLOSE:	SP4	CHESTNUT AVENUE:	SP3
BUCKDEN:	ST2	Chestnut Court, KETTLEBROOK ROAD	CA4

CHEVIOT:	ST2	CROFT AVENUE:	SP1
CHILLINGHAM	TR2	CROFT STREET:	SP1
CHIPPENDALE PLACE:	CA1	CROMDALE:	ST2
CHUB:	TR3	CROMMELL ROAD:	ME3
CHURCH FARM MEWS:	TR5	CROSS STREET:	CA4
CHURCH LANE:	CA3	CROSS STREET: 1-77, 2-60, 68-90.	CA4
CHURCH ROAD:	TR5	CROSS STREET:	SP5
CHURCH STREET:	CA3	1-19, Oldbury Court 1-12.	SP5
CHURCH VIEW:	WI1	CROSSFELL:	GL4
CLAREMONT ROAD:	ME2	CRUTCHLEY AVENUE:	CA2
CLEASBY:	ST2	CUMBERLAND DRIVE:	CA2
CLEEVE:	B03	CUPRONICKEL WAY:	WI3
CLEMATIS:	GL1	CURLEW:	WI1
CLIFFORD CLOSE:	B04	CYGNET DRIVE:	CA1
CLIFFORD STREET:	B04	DACE:	TR3
CLIFTON AVENUE: 1.	ME1	Damson Court, ALBERT ROAD	SP5
CLIFTON AVENUE: 2-26, 3-43.	ME2	DANELAGH CLOSE:	ME3
COACH HOUSE RISE:	WI2	DARNBROOK:	ST2
COBIA:	TR3	DART:	WI6
COLBOURNE ROAD:	CA2	DAVIS ROAD:	AM1
COLBROOK:	BE2	DEELEY:	GL2
COLEHILL:	CA3	DEEPPDALE:	ST2
COLERIDGE CLOSE:	ME1	DEERHILL:	ST2
COLLEGE LANE:	CA3	DELTA CLOSE:	WI3
COLLETT:	GL3	DELTIC:	GL3
COMBERFORD ROAD: 41-105.	ME1	DENNIS:	BE3
COMBERFORD ROAD: 107-157.	ME2	DENT STREET:	CA3
COMBERFORD ROAD:	SP3	DERWENT:	BE2
12-20, 26-106, 112-184.	SP3	Devereux House, LICHFIELD STREET	CA1
COMBERFORD ROAD: 1-13, 17-27.	SP4	DEVONSHIRE DRIVE:	CA2
CONISTON:	WI1	DOG LANE:	AM4
Consort Place, ALBERT ROAD	SP5	DORADO:	TR3
COPE'S DRIVE:	SP4	Doreen Cottages, LUD LANE	SP5
CORNEL:	GL1	Doris Croft, DOG LANE	AM4
CORNWALL AVENUE:	CA2	DORMER AVENUE:	B01
CORONATION STREET:	SP5	DORSET CLOSE:	CA2
CORPORATION STREET:	CA3	Dosthill Hall, BLACKWOOD ROAD	TR2
CORREEN:	ST2	DOSTHILL ROAD:	TR2
Coton Hall Farm Barns, COTON LANE	ME5	110-68, 66-60, 42-30, 26-22.	TR2
COTON LANE: 1-33, 37, 39-45.	ME2	DOSTHILL ROAD: 1-17, 23-121.	TR3
COTON LANE:	ME3	Dover Cottage Rest Home, DOVER FARM CLOSE	ST1
COTON LANE:	ME5	DOVER FARM CLOSE:	ST1
111-93, Coton Hall Farm Barns 1-6.	ME5	DOVESTONE:	ST2
COTTAGE FARM ROAD:	TR3	DRAYCOTT CRESCENT:	BE4
COTTAGE WALK:	WI4	DRYDEN ROAD:	ME1
COUNTY DRIVE:	CA2	42-48, 60-100, 41-87.	ME1
COWLEY:	BE3	DRYDEN ROAD: 2-40, 1-39.	SP4
CRAVEN:	GL4	DUMLOS LANE:	B03
CRESTWOOD:	AM4	DUNEDIN:	GL2
CRIGDON:	ST2	DUNSTALL LANE:	CA1
CRINGLEBROOK:	BE2	DUNSTER:	TR2



DURHAM CLOSE:	CA2	Hanover Court 19-22.	ME3
DURLSTON CLOSE:	AM2	FOSSDALE ROAD:	ST4
Eadies Cottages, HOCKLEY ROAD	WI2	FOSSE CLOSE:	TR2
EALINGHAM	ST2	FOX CLOSE:	TR1
EAST VIEW:	B03	FOXGLOVE:	GL1
EDALE:	ST2	Frederick Court, STRETTON STREET	B03
EDENFIELD PLACE:	ST2	FREVILLE CLOSE:	ME4
EDGAR CLOSE:	ME3	FRIARS WALK:	B02
EDWARD COURT:	B04	FURNESS:	B03
EDWARD STREET:	SP5	Fyne Court, LYON DRIVE	BE2
Elan Court, MEANDER CLOSE	WI3	GALLIERS CLOSE:	WI5
Eldwick Court, ESHTON WAY	ST2	GARRIGILL:	ST4
ELIOT CLOSE:	SP4	GARTEN CLOSE:	BE2
ELIZABETH DRIVE:	ME1	GATCOMBE PLACE:	SP3
ELLERBECK:	ST2	GAWSWORTH:	ME5
ELM TREE WALK:	ME3	GAYLE:	ST4
EMBERTON WAY:	AM2	Gendle Court, THOMAS STREET	B02
ENGINE LANE:	GL3	GEORGE ST:	CA3
ERINGDEN:	ST2	GEORGE STREET:	CA3
ESHTON WAY:	ST2	GILLWAY LANE:	SP3
ETHELFLEDA ROAD:	WI5	Glascote Court, NEW STREET	B02
EUSDEN CLOSE:	ME2	GLASCOTE LANE:	WI1
Evergreen Nursing Home, LICHFIELD ROAD	ME5	GLASCOTE ROAD:	B02
EXETER DRIVE:	CA1	16-34, 221-237, 36-64.	B02
EXLEY:	BE2	51-109, 113-106, 115-135, 149-183.	B02
FAIRVIEW CLOSE:	AM2	GLASCOTE ROAD:	B03
FAIRWAY:	WI5	412-388, 382, 376-320, 318-304, 266, 256-248.	B03
FALCON:	WI7	GLASCOTE ROAD:	B04
FALMOUTH DRIVE:	AM2	239-241, 241-261, 275-309, 351-479.	B04
FALNA CRESCENT:	ME2	GLASCOTE ROAD: 456-458.	GL2
FARINGDON:	GL2	GLASCOTE ROAD:	GL3
FARM CLOSE:	SP1	Glendale Court, QUARRY HILL	WI1
FASSON CLOSE:	TR2	GLENEAGLES:	AM4
FAZELEY ROAD: 17-18, 20-23.	CA1	Glenfield, LOWERPARK	BE4
FAZELEY ROAD:	CA2	Glenwood Cottages, QUARRY HILL	WI1
55-89, 91, 93-94, 96-102, 104-111.	CA2	GLENWOOD GARDENS:	WI1
FELSTEAD CLOSE:	TR4	GLYNDEBOURNE:	ME5
FENN STREET:	BE1	GODOLPHIN:	ME5
FERRERS ROAD:	B02	GOFTON:	ST4
FIELD CLOSE:	BE4	GOLDCREST:	WI6
Field Court, FIELD CLOSE	BE4	GOLDSBOROUGH:	ST4
FIELD FARM ROAD:	BE2	GOLDSMITH PLACE:	ME1
FILEY:	AM2	GOOSTRY CLOSE:	B01
FIR TREE CLOSE:	ME3	GOOSTRY ROAD:	B01
FLORA CLOSE:	SP1	GORSY BANK ROAD:	WI5
FLORENDINE STREET:	AM2	GOWAN CLOSE:	BE2
Flynn Court, MEANDER CLOSE	WI3	GRANGE CLOSE:	TR1
Fog Cottage, MDOR LANE	AM4	GRANVILLE:	GL2
FONTENAYE ROAD: 1-19.	ME2	GRASSHOLME:	ST4
FONTENAYE ROAD:	ME3	GRAYLING:	TR3
2-68, 21-75, Hanover Court 1-21,	ME3	GRAYSTON AVENUE:	B04

GRAZIER AVENUE:	TR2	HENLEY CLOSE:	SP1
GREATMEAD:	BE4	HEREFORD WAY:	CA2
GREENACRE CLOSE:	AM4	HESLEDEN:	ST4
GREENHEART:	GL1	HIGH BROOM COURT:	CA1
GREENHILL CLOSE:	TR5	HIGH STREET:	TR4
GREENLEE:	ST4	35-67, 67-103, 109-113.	TR4
GRESLEY:	GL2	HIGH STREET:	TR5
GREYFRIARS DRIVE:	CA1	174-164, 154-122, 94-46, 40-2.	TR5
GRINDSBROOK:	ST4	HIGHCLIFFE ROAD:	TR1
GURNARD:	TR3	HIGHFIELD AVENUE: 2-10.	AM2
Guys Almhouse, LOWER GUNGATE	CA3	HIGHFIELD AVENUE:	* GL1
GUYS CLOSE:	ME3	HIGHGROVE CLOSE:	SP3
HADRIANS CLOSE:	TR1	HILL CREST:	WI 1
HALFORD STREET:	CA1	HILLCREST CLOSE:	SP4
31-41, 63-73, The Forge 1-8.	CA1	HILLMAN:	BE3
HALFORD STREET: 2-72.	SP5	HILLTOP AVENUE:	SP3
Hall Court, PADDOCK CLOSE	WI 1	HOCKLEY ROAD:	WI 2
HALTONLEA:	ST4	1-4, 12-28, 42-44, Eadies Cottages 1-4,	WI 2
HAMBLE:	BE2	72-102, 114-196, 79-91, 93-95, 103,	WI 2
HAMPSHIRE CLOSE:	CA2	137-169,	WI 2
HAMPTON CLOSE:	SP1	207-257.	WI 2
Hanbury Court, FIELD FARM ROAD	BE2	HOCKLEY ROAD:	WI 5
HANBURY ROAD:	AM1	261-283, 287-311, 399-405, 423-439,	WI 5
HANLITH:	ST4	198-244,	WI 5
Hanover Court, FONTENAYE ROAD	ME3	250-264.	WI 5
Harcourt House, LICHFIELD STREET	CA1	HODGE LANE:	AM4
Hardwick Court, HEATH STREET	CA3	HOLLOWAY:	CA1
HAREBELL:	AM2	HOLLY CLOSE:	SP3
HARPORT CLOSE:	BE2	HOLSWORTH CLOSE:	BE2
HARROW CLOSE:	BE2	HOLWICK:	ST4
HARTLEYBURN:	ST4	HONEYBOURNE:	BE2
HARWELL CLOSE:	SP2	HOPLEYS CLOSE:	B04
HARWOOD DRIVE:	TR4	Hopwas View, PROSPECT STREET	SP5
HASTINGS CLOSE:	WI 4	HORNBEAM	AM3
HAWFINCH:	WI 6	HOSPITAL STREET:	SP5
HAWKSIDE:	ST4	HOUTING:	TR3
HAWSWORTH:	GL2	HOYLAKE:	AM4
HAWTHORNE AVENUE:	SP3	HUNTINGDON CLOSE:	CA2
HAYDOCK CLOSE:	TR4	INGRAMS PIT LANE:	AM2
HAYLE:	BE2	IRIS CLOSE:	SP1
HAYWORTH CLOSE:	ME2	IRWELL:	BE2
HAZELGARTH:	ST4	IVATT:	GL2
HEALEY:	BE3	IVYHOUSE WALK:	WI 4
HEATH STREET:	CA3	JAGUAR:	BE3
HEATHCOTE CLOSE:	WI 1	JASON CLOSE:	B01
HEBDEN:	ST4	JENSEN:	BE3
HEDGING LANE:	TR4	JERVIS ROAD:	WI 5
HEDGING LANE: 58-32, 28-2.	WI 3	Jesmond Court, Lychgate Close	B03
HEDGING LANE: 1-39, 39-63.	WI 5	Jesse Cottages, LUD LANE	SP5
HELMINGHAM	ME5	JESSOP DRIVE:	B01
HELSTON CLOSE:	SP2	JOHN STREET:	B02
		JOHNDORY:	TR3
		JONKEL AVENUE:	

	WI 5	LEEDHAM AVENUE:	B01
JOWETT:	BE3	LEISURE WALK:	WI 4
JUNE CRESCENT:	B01	LEVEN ROAD:	BE2
JUNIPER:	AM3	LEVETT ROAD:	AM4
Katrine Court, LOWES DRIVE	BE2	Lewis Court, MASEFIELD DRIVE	ME1
KEATS CLOSE:	ME3	LEYLAND ROAD:	B03
KEBLE WALK:	ME1	LIBERTY ROAD:	WI 5
Keepers Gate, BASIN LANE	B02	LICHFIELD ROAD: 54, 100-108.	CA1
KEMPTON DRIVE:	TR4	LICHFIELD ROAD:	ME5
KENILWORTH ROAD:	AM1	150-158, Braddan House 1-14.	ME5
KENNEDY CLOSE:	TR1	LICHFIELD STREET:	CA1
KENNET:	BE2	LILAC ROAD:	SP3
KENSINGTON DRIVE:	SP3	Lincoln Court, SHARPE STREET	AM2
KENT AVENUE:	CA2	LINDEN CLOSE:	AM1
KENTWELL:	ME5	LINDISFARNE:	B03
Kerria Centre, KERRIA ROAD	AM3	LINDORES ROAD:	BE2
KERRIA ROAD:	AM3	LINTHOUSE WALK:	WI 4
KESTREL:	WI 6	LINTLY:	ST1
KETTLEBROOK ROAD:	CA4	LITTLE CHURCH LANE:	* CA3
KILBYE CLOSE:	WI 5	LITTLECOTE:	ME5
KIMBERLEY:	WI 2	LITTON:	ST1
King Street, CHURCH STREET	CA3	LOCHSONG CLOSE:	TR4
KINGFISHER:	WI 6	LOMITA CRESCENT:	BE1
KINGSLEY CLOSE:	ME1	LOMOND CLOSE:	ME2
KINGSTON CLOSE:	SP1	LONGFELLOW WALK:	ME3
KINSALL GREEN:	ST3	LONGFIELD CLOSE:	B02
KIPLING RISE:	ME3	LONGLANDS DRIVE:	GL1
KIRTLEY:	GL2	LONGLEAT:	ME5
KURTUS:	TR3	LORTON:	ME5
LABURNUM AVENUE:	SP3	LOTHERSDALE:	ST1
LADY MEADOW CLOSE:	CA1	LOTUS:	BE3
Ladybank, HOLLOWAY	CA1	LOUGHSHAW:	ST1
LAGAN CLOSE:	BE2	LOWDHAM:	ST1
LAGONDA:	BE3	LOWER GUNGATE:	CA3
LAGOON ROAD:	WI 3	LOWER PARK:	BE4
LAKELAND DRIVE:	WI 1	LOWES DRIVE:	BE2
LAKENHEATH:	SP2	LOWFORCE:	ST1
Lakeside Court, LAKEVIEW AVENUE	CA2	LUD LANE: 17-41.	ME4
LAKEVIEW AVENUE:	CA2	LUD LANE: Doreen Cottages 3-4.	SP5
LAMPREY:	TR3	LUDGATE:	SP5
LANCHESTER CLOSE:	ME3	LYCHGATE CLOSE:	B03
Lane House Rest Home, LICHFIELD ROAD	ME5	LYNDAL:	WI 2
Langdale Court, MDOR LANE	AM4	LYNEHAM CLOSE:	SP2
LANSDOWNE CRESCENT:	TR1	LYON DRIVE:	BE2
LAPWING:	WI 6	LYTHAM:	AM4
LARKSPUR:	TR4	MACGREGOR CRESCENT:	B04
LAUNCESTON CLOSE:	BE2	MACGREGOR TITHE:	CA3
LAUREL BANK:	SP4	MADDOX CLOSE:	ME3
LAVENDER ROAD:	AM1	MADRONA:	AM3
LAWRENCE COURT:	ME1	MAGNOLIA:	AM3
Lee Court, TORRENT CLOSE	WI 3	Mair Court, WIGGINTON ROAD	SP2

MAITLAND:	GL2	MINERVA CLOSE:	ME1
MALDALE:	ST1	Mole Court, TORRENT CLOSE	B01
MALHAM ROAD:	ST1	MONKS WAY:	WI3
Manor Farm Nursing Home, HOCKLEY ROAD	WI2	MONTLEY:	AM2
Manor House, HOCKLEY ROAD	WI2	MOOR LANE:	ST3
MANOR ROAD:	B02	2-4, Amington Park 1-55, Stephanie Grove 1-15.	AM2
MANSFIELD CLOSE:	CA1	MOOR LANE: Langdale Court 1-41.	AM4
MANSTON VIEW:	SP2	MOOR LANE: Fog Cottage 2-5.	AM4
MANTA ROAD:	TR3	MOOR LANE:	B01
MAPLE RISE:	AMB	1-9, 27, 2-48, 54-62, 68-102, 106.	B01
MAREE WALK:	BE2	MOOR STREET: 19-20.	CA1
MARKET STREET:	CA3	MOOR STREET: 21-33.	SP5
MARLIN:	TR3	MOORGATE:	SP5
MARLOW ROAD:	B01	MORGAN ROAD:	CA2
Marmion Nursing Home, STRETTON STREET	B03	MORPETH:	TR2
MARMION PARK:	SP4	MORSTON:	TR4
MARMION STREET:	CA3	MORTON CLOSE:	BE2
MARRICK:	ST1	MOSSDALE:	ST3
MARSETT:	ST3	MOUNT PLEASANT:	TR1
MARSHALL STREET:	B01	MUIRFIELD:	AM4
MASEFIELD DRIVE:	ME1	MURTON:	ST1
33-55, 81-103, 179-199, 32-140, 158-300, Lewis Court 1-15.	ME1	NAPIER:	BE3
MASEFIELD DRIVE: 233-335.	ME2	NEMESIA:	AMB
MAXSTOKE CLOSE:	TR5	NEVILL STREET:	SP5
Mayfield House, UPPER GUNGATE	SP1	NEVILLE STREET:	B03
MAYFIELD:	ST3	NEW ROAD:	WI2
MEADOW BANK:	CA2	NEW STREET: 5-19, 48-2.	B02
MEADOW PARK:	CA1	NEW STREET: 1-17, 34-6.	TR1
MEADOW STREET:	CA4	NEWPORT:	AM2
Meadowyrthe Residential Home, COMBERFORD ROAD	SP3	NEWSTEAD:	ME5
MEANDER CLOSE:	WI3	NIGHTINGALE:	WI4
MEDINA:	BE2	NIMBUS:	TR4
MEDWAY:	BE2	NINEFOOT LANE:	BE1
MELFORD:	ME5	NORFOLK DRIVE:	CA2
MELLWATERS:	ST1	NORMAN CLOSE:	ME3
MELMERBY:	ST1	NORTHUMBERLAND CLOSE:	CA2
MENDIP WAY:	ST2	NORTON CLOSE:	SP1
MERCIA CLOSE:	ME3	NYMET:	BE1
MERGANSER: 6-28.	WI4	OAK TREE WALK:	ME3
MERGANSER: 1-5, 29-36.	WI6	Oakendale, PENNYMOOR ROAD	ST3
MERLIN CLOSE:	WI4	OAKLAND COURT:	SP5
METFIELD CLOSE:	SP2	ODIHAM CLOSE:	SP2
MICKLETON:	ST3	OFF LICHFIELD STREET:	CA2
MIDDLES Moor:	ST3	OFFA STREET:	SP5
MILBURN:	ST1	OLD HEDGING LANE:	TR3
MILDENHALL:	SP2	OLD SCHOOL WALK:	SP4
Mill Chambers, MILL LANE	CA3	Oldbury Court, CROSS STREET	SP5
MILL LANE:	CA3	ORCHARD CLOSE:	TR5
MILLO CRESCENT:	CA2	ORCHARD STREET: 2-40, 1-37.	CA4
MILTON AVENUE:		ORCHARD STREET:	SP5



**Street Index : Tamworth Borough Council**

1-11, 11-19, Paxton Place 1-4, 20-26.	SP5	QUARRY HILL:	WI 7
ORKNEY DRIVE:	WI 1	88-82, 56-54, Quarry Court 1-24.	WI 7
OSBORNE:	ME5	Quay Point, BASIN LANE	B02
OSPREY:	WI 4	QUEENSWAY:	SP3
OTTERY:	WI 6	QUINCE:	AM3
OVERWOODS ROAD: 1.	WI 2	RAINSCAR:	ST3
OVERWOODS ROAD:	WI 5	RAVENSTONE:	ST3
2-64, 82-178, 175-181.	WI 5	RAVENSWOOD GARDENS:	WI 1
OXBRIDGE WAY:	CA1	RAYGILL:	ST3
PADDOCK CLOSE:	WI 1	REDCLIFF:	AM2
PADSTOW:	AM2	REDHILL CLOSE:	ME2
PALMERSTON AVENUE:	WI 3	REDLAKE:	BE1
Palmerston Court, PALMERSTON AVENUE	WI 3	REDWELL CLOSE:	B01
PARBURY:	TR4	REDWING:	WI 6
Park Farm Lodge, PARK FARM ROAD	BE4	REEDMACE:	CA4
PARK FARM ROAD:	BE4	REGAL CLOSE:	TR1
PARK ROAD:	TR5	RENE ROAD:	B01
PARK STREET:	CA1	Renishaw Court, RIBBLESDALE	ST3
PARKFIELD AVENUE:	TR1	REPIGTON ROAD:	AM4
PARKFIELD CLOSE:	TR1	Ribble Court, WATERFALL CLOSE	WI 3
Parkfield Court, WATLING STREET	TR1	RIBBLESDALE:	ST3
PARKFIELD CRESCENT:	TR1	RICHMOND CLOSE:	CA1
PARKSIDE:	BE1	RIDGEWOOD RISE:	AM4
PARSON STREET:	WI 2	RILEY:	BE3
PARSONS HOLLOW:	WI 2	RIPPLE CLOSE:	WI 3
Paxton Place, ORCHARD STREET	SP5	RIVERFIELD GROVE:	B01
Peel Court, PEEL DRIVE	WI 3	RIVULET CLOSE:	WI 3
PEEL DRIVE:	WI 3	ROACH:	TR3
Peel House, LICHFIELD STREET	CA1	ROBERT CLOSE:	ME2
PEGASUS WALK:	ME3	ROBIN CLOSE:	TR1
PEMBROKE CLOSE:	CA1	Robinia, KERRIA ROAD	AM3
Penny Court, ALBERT ROAD	SP5	ROBINSON CLOSE:	ME3
PENNYMDOR ROAD:	ST3	Roman Court, WATLING STREET	WI 2
PERRY CLOSE:	SP1	ROMAN WAY:	ME3
PERRYCROFTS CRESCENT:	SP1	ROMNEY:	BE1
PETARD CLOSE:	TR2	ROSEBERY ROAD:	TR4
PETERHEAD:	AM2	ROSEMARY ROAD:	AM1
PEWTER COURT:	WI 3	ROSEWOOD CLOSE:	B02
PINE CLOSE:	SP2	Rosy Cross, ALBERT ROAD	SP5
PORTLAND AVENUE:	ME2	ROTHAY:	BE1
PRIMLEY AVENUE:	WI 5	RUFFORD:	ME5
Primrose Court, WATERFALL CLOSE	WI 3	RUSSELL CLOSE:	WI 3
PRIORY CLOSE:	ME2	Russell House, BANCROFT	GL2
PROSPECT STREET:	SP5	RUTLAND DRIVE:	CA2
PULLMAN CLOSE:	GL3	RYDAL:	WI 1
PURBROOK:	BE1	RYTON:	BE1
Quarry Court, QUARRY HILL	WI 7	SAFFRON:	AM3
QUARRY HILL:	* WI 1	SALTERS LANE:	SP4
7-51, Glendale Court 1-16, 55-59,	WI 1	SANDOWN:	AM2
Sandstone Court 1-2, 61-93,	WI 1	SANDPIPER:	WI 6
Glenwood Cottages 1-3.	WI 1	SANDRINGHAM COURT:	SP3

**Street Index : Tamworth Borough Council**

Sandstone Court, QUARRY HILL	WI 1	ST IVES CLOSE:	SP4
SAXON CLOSE:	WI 4	ST MARGARETS ROAD:	SP4
SAXON MILL LANE:	CA3	ST MARYS WAY:	AM1
SCAMMERTON:	ST3	ST. ANDREWS:	AM4
SCAMPTON WAY:	SP2	ST. AUSTELL CLOSE:	ME1
SCHOOL STREET:	B02	St. Chads Court, CALEDONIAN	GL2
SCHOOL WALK:	SP1	ST. CHRISTOPHERS DRIVE:	TR1
SCIMITAR CLOSE:	ME3	St. Edithas Court, KENSINGTON DRIVE	SP3
SCOTT ROAD:	AM1	ST. GEORGES WAY:	B04
SEAFIELD:	AM2	ST. JOHNS STREET:	SP5
SEATON:	BE1	ST. PAULS COURT:	TR5
SEFTON ROAD:	TR4	ST. PETERS CLOSE:	BE4
SELKER DRIVE:	AM2	STANDEDGE:	ST3
SHAKESPEARE CLOSE:	ME1	Standon Care Home, ASHBY ROAD	SP1
Shannon Mill, LICHFIELD STREET	CA1	STANDON GARDENS:	SP1
SHANNON:	BE1	Stanhope House, LICHFIELD STREET	CA1
SHARPE STREET:	AM2	Stanley Place, THOMAS STREET	B02
106-50, 46-18, 6-2.	AM2	STATION FIELDS:	CA3
SHARPE STREET: 1-93.	AM4	STEERE AVENUE:	SP2
SHEEPCOTE LANE: 63-103.	AM1	Stephanie Grove, MOOR LANE	AM2
SHEEPCOTE LANE:	AM2	STEPHENSON CLOSE:	GL3
105-117, 168-156.	AM2	STEVENSON ROAD:	SP4
SHEEPCOTE LANE: 3-49.	B04	STONEHAVEN:	AM2
SHEEPCOTE LANE:	GL1	STONEHILL WALK:	WI 4
154-108, 106-86, 78-52, 50-28.	GL1	STONEPIT:	BE4
SHELLEY ROAD:	ME2	STONYDELPH LANE:	x WI 1
SHELTON STREET:	WI 2	STOUR:	WI 6
SHERBROOKE AVENUE:	WI 2	STRETTON STREET:	B03
SHETLAND AVENUE:	WI 1	Strode House, LICHFIELD STREET	CA1
SHIRLEY WALK:	ME3	SUDELEY:	TR2
SHUTTINGTON ROAD:	AM4	SUFFOLK WAY:	CA2
SIGNAL WALK:	GL3	SUMMERFIELD CLOSE:	B02
Silver Court, CALEDONIAN	GL2	SUMMERFIELD ROAD:	B02
SILVER LINK ROAD:	GL3	SUNBEAM	BE3
SKIDMORE AVENUE:	TR5	Sunningdale Rest Home, UPPER GUNGATE	SP4
SKIPNESS:	AM2	SUNNINGDALE:	AM4
SKYE CLOSE:	WI 1	SUNSET CLOSE:	CA1
SLADE LANE:	TR5	SURREY DRIVE:	CA2
SLINGSBY:	TR2	SUTTON AVENUE:	CA2
SMITHY LANE:	WI 2	SWALLOWFIELD:	ME5
SOLWAY CLOSE:	ME2	SWANMOTE:	CA1
SOMERSET CLOSE:	CA2	Sween Court, LEVEN ROAD	BE2
SOMERVILLE COURT:	CA1	SWIFT:	BE3
SORBUS:	AM3	SWINDALE:	ST3
SORREL:	AM4	SYCAMORE:	WI 2
SOUTHEY DRIVE:	ME2	SYKESMOOR:	ST3
SOUTHWICK DRIVE:	B02	TALBOT:	BE3
SPENSER CLOSE:	ME1	TALLAND AVENUE:	AM2
SPRINGFIELD ROAD:	TR1	TAMAR ROAD:	WI 6
SPRUCE:	AM3	TAME CLOSE:	WI 3
ST GEORGES WAY:	AM1	Tame Court, LICHFIELD STREET	CA1

TAME STREET:	CA4		AM4
TAMWORTH ROAD:	AM2	TINKERS GREEN ROAD:	WI 2
TAMWORTH ROAD: 1-3.	AM2	1-37, 59-83, 48-12.	WI 2
15-67, Waterside Court 1-10, 69, 71-159,	AM2	TINKERS GREEN ROAD:	WI 4
229-243, 321-355, 268-224, 128-50, 46-20.	AM2	97-143, 98-82, 80-60.	WI 4
TAMWORTH ROAD:	AM4	TINKERS GREEN ROAD: 145-153.	WI 6
TAMWORTH ROAD: 251-303.	AM4	Tnp House, COMBERFORD ROAD	SP4
359-361, 363-387, 417, 404-374, 370-358,	AM4	TOLMAN DRIVE:	B02
348-338, 336-318, 294-284, 282-250.	AM4	TOLSON CLOSE:	TR2
TAMWORTH ROAD:	BE4	TOM WILLIAMS WAY:	TR1
149-233, 332-316, 312-298, 284-264, 262-226.	BE4	TORBAY:	AM2
TAMWORTH ROAD: 12-2.	B02	TORC AVENUE:	B02
TAMWORTH ROAD:	TR1	TORRENT CLOSE:	WI 3
27-151, 198, 152-110, 106-8.	TR1	TORRIDGE:	WI 6
TAMWORTH ROAD: 2-48, 52-78.	TR3	TORSIDE:	ST3
Tanarus Court, WATLING STREET	WI 1	Townshend House, LICHFIELD STREET	CA1
TANHILL:	ST3	TREASURE CLOSE:	B02
TANSY:	CA4	TREFOIL:	AM4
TARRANT:	BE1	TRINITY DRIVE:	CA1
Tavinor Place, BONEHILL ROAD	CA1	TRIUMPH:	BE3
TAVISTOCK CLOSE:	SP1	TROJAN:	BE3
Tay Court, WATERFALL CLOSE	WI 3	TROON:	AM4
Tees Court, TORRENT CLOSE	WI 3	TUDOR CRESCENT:	B04
TEIGN:	WI 6	TURNBERRY:	AM4
TELFORD ROAD:	ME2	TUTBURY:	TR2
TEMPEST STREET:	SP5	TUTEHILL:	ST3
Temple Row, MILL LANE	CA3	ULLSWATER:	WI 1
TENNYSON AVENUE:	ME1	UPPER GUNGATE:	SP1
THACKERAY DRIVE: 29-63, 2-70.	ME1	Mayfield House 1-8, 44-62.	SP1
THACKERAY DRIVE: 1-27.	SP4	UPPER GUNGATE:	SP4
Thames Court, WATERFALL CLOSE	WI 3	41-55, 75-85, 89-105.	SP4
THE DELL:	SP4	UPPER GUNGATE: 27-29.	SP5
The Forge, HALFORD STREET	CA1	VALLEY DRIVE:	WI 3
THE GREEN:	AM4	VALLEY LANE:	WI 3
The Hedgerows, GLASCOTE LANE	WI 1	Victoria Court, ALEXANDRA MEWS	CA3
The Old Bakehouse, MDORGATE	SP5	Victoria Mews, VICTORIA ROAD	CA3
The Old School Yard, WOODHOUSE LANE	AM4	VICTORIA ROAD:	CA3
The Orchards, BRAIN STREET	GL3	WAINRIGG:	ST3
The Precinct, FONTENAYE ROAD	ME3	WANDSBECK:	BE1
THE RIDDINGS:	AM2	WARWICK ROAD:	AM1
Thomas Hardy Court, GOLDSMITH PLACE	ME1	WATERFALL CLOSE:	WI 3
THOMAS STREET:	B02	Waterside Court, TAMWORTH ROAD	AM2
THOMPSON AVENUE:	B02	WATLING STREET:	TR1
THORESBY:	ME5	542-522, 498-460, Parkfield Court 1-7, 446,	TR1
THORNBY AVENUE:	BE1	440, 410-396.	TR1
THORNTON WAY:	TR2	WATLING STREET:	TR3
Thorold Court, LYCHGATE CLOSE	B03	433-435, 451-455, 459.	TR3
THURNE:	BE1	WATLING STREET:	WI 1
THURSO:	AM2	WATLING STREET: 2-16, 20-42.	WI 1
TILBURY:	TR2	78, 154-158, 160-176, Tanarus Court 1-8.	WI 1
TILIA ROAD:		WATLING STREET:	

	WI 2		ME5
WATLING STREET: 407-403.	WI 2	WYVERN:	B03
289-273, 227-217, 215-207, Roman Court	WI 2	YENTON CLOSE:	CA2
1-31,	WI 2	YEOVILTON:	SP2
189-163, 161-1.	BE1		
WAVENEY:	TR5		
WELFORD ROAD:	SP2		
WELLESBOURNE:	AM2		
WEMBURY:	B03		
WENLOCK:	AM1		
WESLEY WAY:	AM1		
76-70, 68-40, 38-24, 22-2.	AM2		
WESLEY WAY: 1-77, 79-81.	ST3		
WESSENDEN:	CA3		
WEST STREET: 1-23, 2-8, 22-30.	CA4		
WEST STREET:	CA4		
1-11, 13-15, 17-41, 2-20.	BE2		
Wester Court, LEVEN ROAD	CA2		
WESTMORLAND CLOSE:	CA1		
Weymouth House, LICHFIELD STREET	AM2		
WHITESANDS CLOSE:	TR3		
WHITING:	AM2		
WHITLEY AVENUE:	TR5		
WIGFORD ROAD:	SP2		
WIGGINTON ROAD:	SP2		
2-38, 46-78, Mair Court 1-17, 80-102,	SP2		
120-144,	SP2		
166-172.	SP3		
WIGGINTON ROAD:	SP3		
9-29, 33-85, 87-97, 99-115.	SP2		
WILLINGTON ROAD:	ME3		
WILLOUGHBY ROAD:	B02		
Willow Terrace, AMINGTON ROAD	CA2		
WILLOWBANK:	WI 1		
Wilnecote Hall, WATLING STREET	WI 2		
WILNECOTE HOUSE DRIVE:	BE1		
WILNECOTE LANE:	BE1		
302-372, 374-432, 395-361, 359-355,	BE1		
353-337,	BE1		
335-277.	BE2		
WILNECOTE LANE:	BE2		
32-34, 2-38, 40, 44, 62-80.	WI 1		
WILNECOTE LANE: 283-397.	WI 1		
WINDERMERE:	SP3		
WINDMILL CLOSE:	SP1		
WINDSOR CLOSE:	B03		
WOBURN:	BE3		
WOLSELEY:	SP4		
WOODCROFT AVENUE:	AM4		
WOODHOUSE LANE:	AM2		
WOODHURST CLOSE:	CA4		
WOODS COURT:	ME1		
WORDSWORTH AVENUE:			
WYNYATES:			