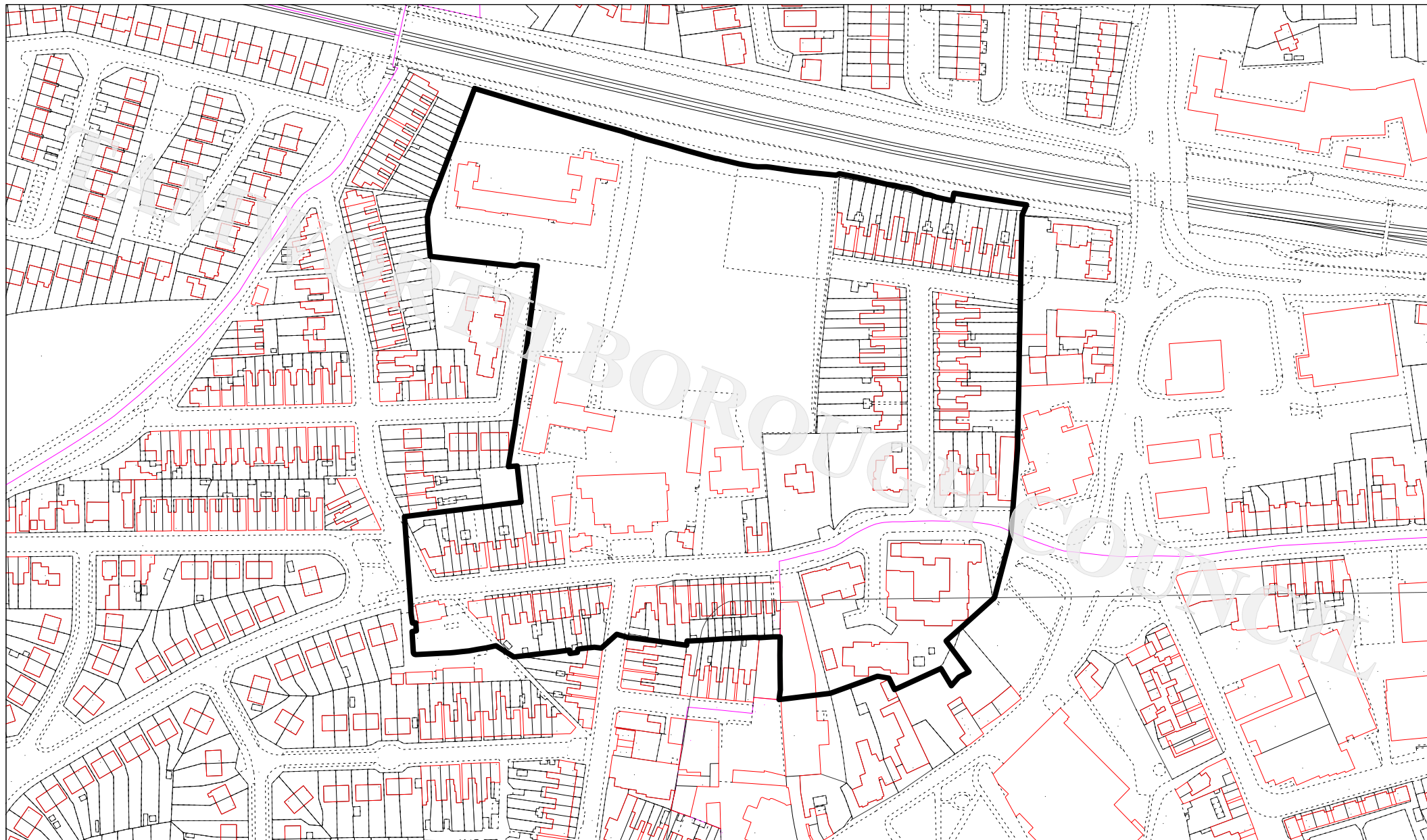


Reproduced from Ordnance Survey mapping with the permission of the Controller of Her Majesty's Stationery Office.
 © Crown copyright. Unauthorised reproduction may lead to prosecution or civil proceedings.
 Tamworth Borough Council Licence LA 100018267 (2008).

Dosthill Conservation Area



Date: 10:09:09	Scale: 1:1500
----------------	---------------

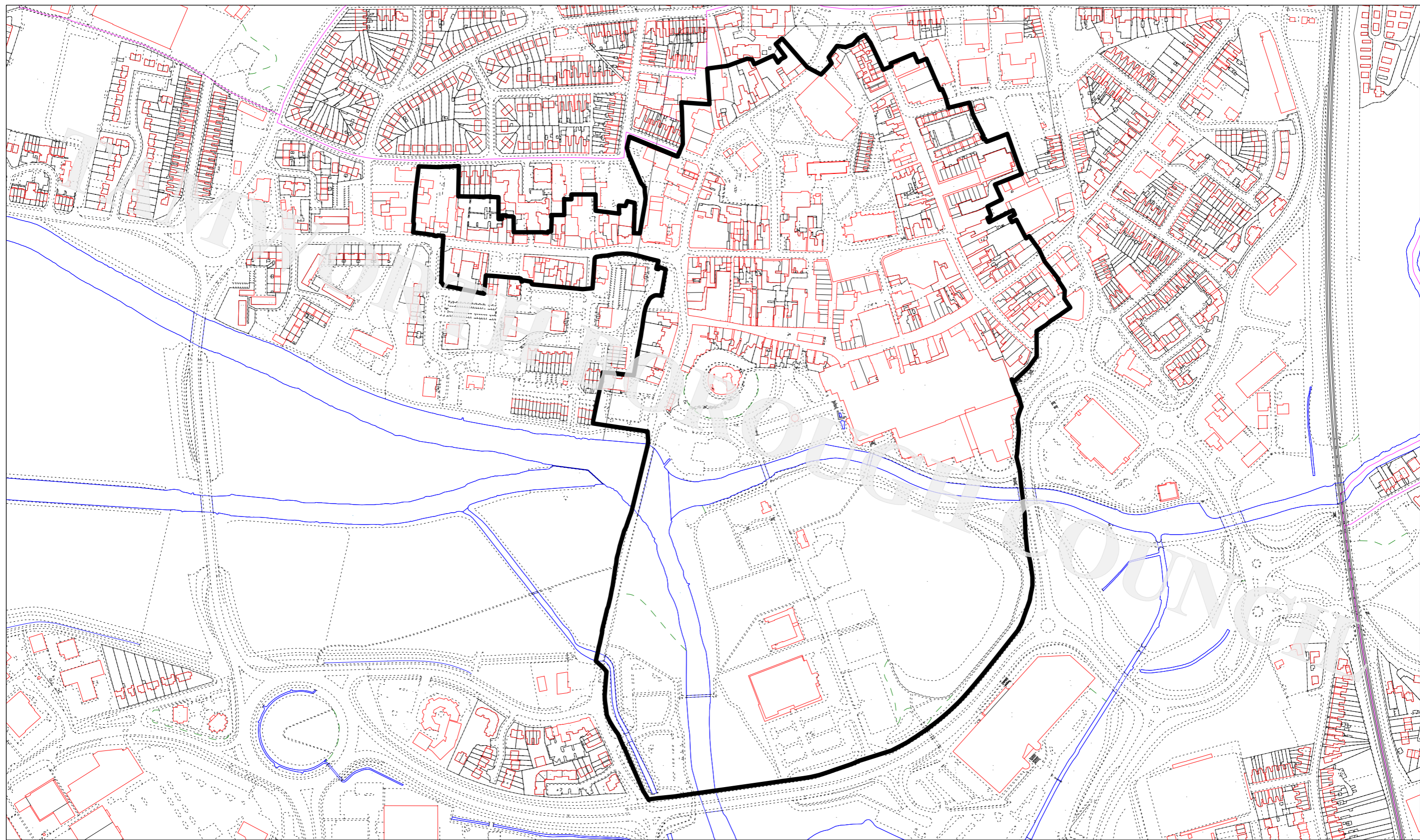


Reproduced from Ordnance Survey mapping with the permission of the Controller of Her Majesty's Stationery Office.
© Crown copyright. Unauthorised reproduction may lead to prosecution or civil proceedings.
Tamworth Borough Council Licence LA 100018267 (2008).

Hospital Street Conservation Area



Date: 10:09:09	Scale: 1:2500
----------------	---------------

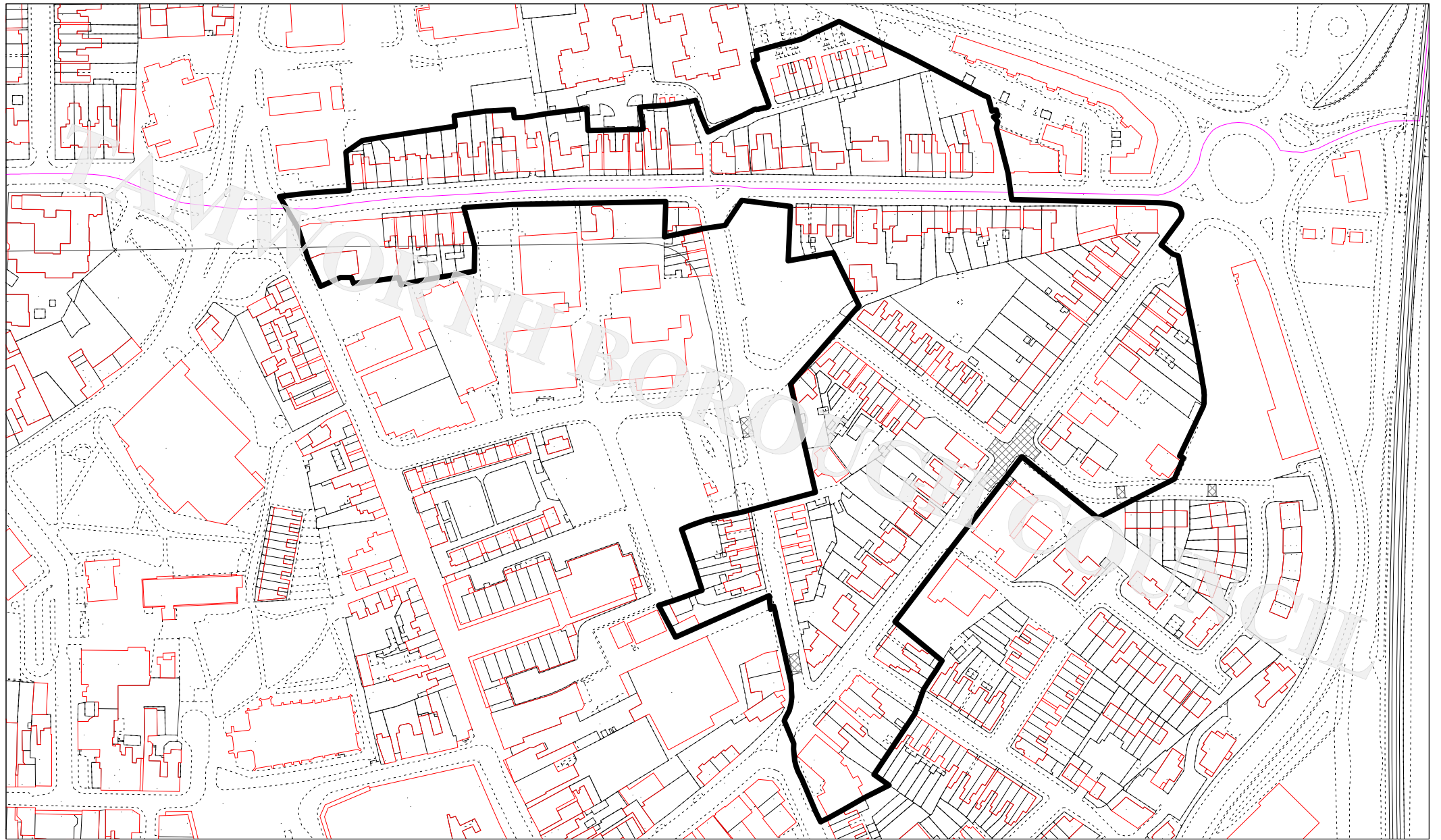


Reproduced from Ordnance Survey mapping with the permission of the Controller of Her Majesty's Stationery Office.
© Crown copyright. Unauthorised reproduction may lead to prosecution or civil proceedings.
Tamworth Borough Council Licence LA 100018267 (2008).



Date: 10:09:09

Scale: 1:6000



Reproduced from Ordnance Survey mapping with the permission of the Controller of Her Majesty's Stationery Office.
© Crown copyright. Unauthorised reproduction may lead to prosecution or civil proceedings.
Tamworth Borough Council Licence LA 100018267 (2008).

Victoria Road / Albert Road Conservation Area



Date: 10:09:09

Scale: 1:2500

